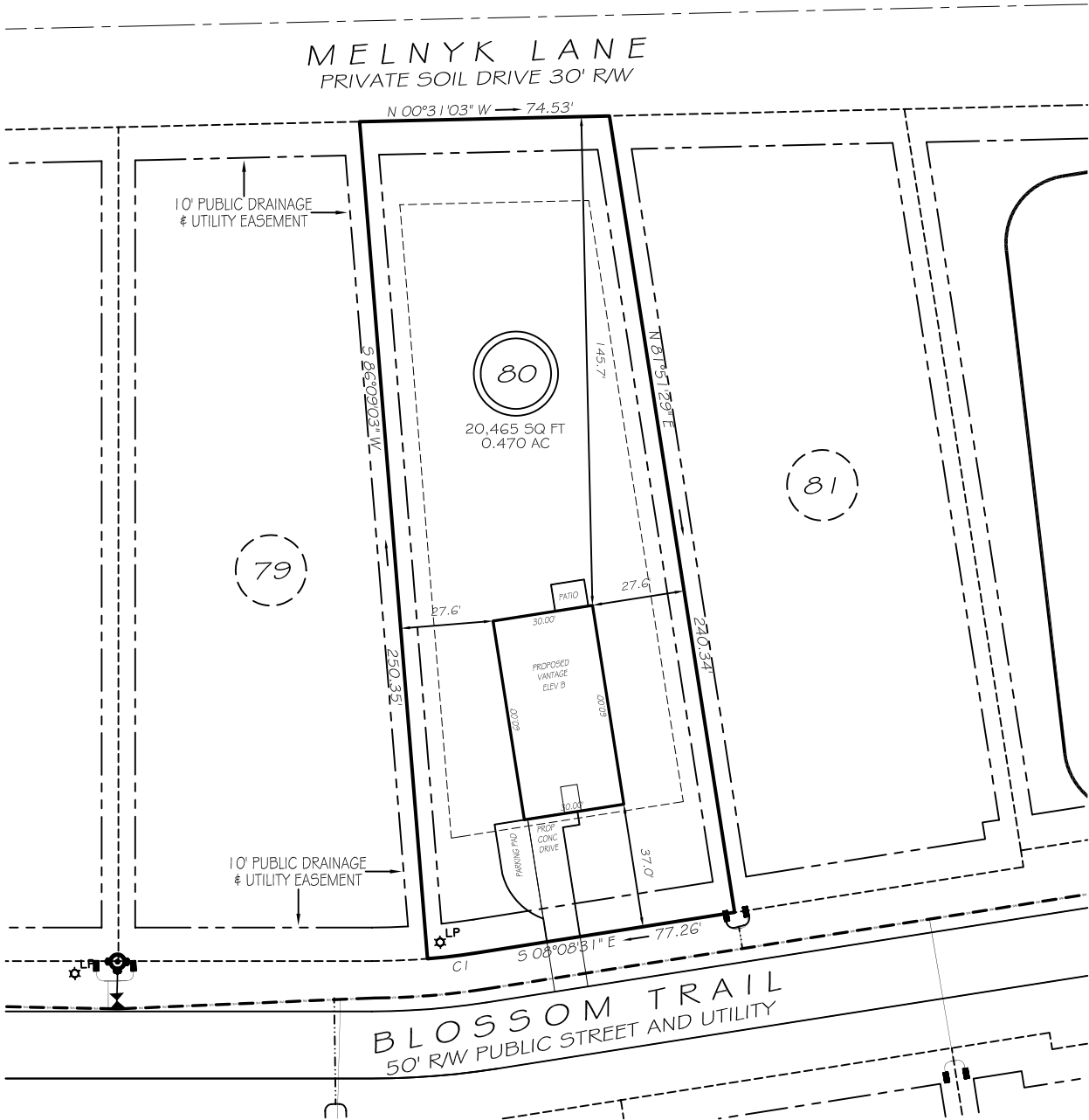


I, MICHAEL P. GRIFFIN, certify that under my direction and supervision this map was drawn from an actual field survey; that the error of closure of the survey as calculated by coordinates is 1: 10,000+; that the area shown hereon was calculated by coordinates. Dashed lines shown hereon were not surveyed.

Witness my hand and seal this day of MONTH 2025.

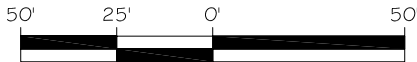
BK 2025 PG5 35-37
HARNETT CO. REGISTRY

N/F
MARIE & STEVE MELNYK
DB 950, P. 13
ZONE: RA-20R
PIN: 9596-49-6225.000



IMPERVIOUS AREAS

HOUSE	1800 SQ. FT.
DRIVE & WALKS	642 SQ. FT.
PATIO	80 SQ. FT.
TOTAL	2522 SQ. FT.
ALLOWED	5000 SQ. FT.



GRAPHIC SCALE
1"=50'


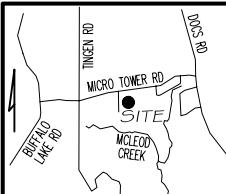
ZONING: RA-20R
SETBACKS

FRONT	35'
REAR	25'
SIDE	10'
CORNER SIDE	20'

CI R=205.00' L=15.36' S05°59'44"E 15.36'

PRELIMINARY
NOT FOR RECORDATION,
SALES OR CONVEYANCE

EIP	EXISTING IRON PIPE	FES	FLARED END SECTION
ISS	IRON STAKE SET	WM	WATER METER
R/W	RIGHT OF WAY	CO	CLEAN OUT
N/F	NOW OR FORMERLY	FH	FIRE HYDRANT
EIS	EXISTING IRON STAKE	LP	LIGHT POLE



GRIFFIN LAND SURVEYING, INC.

P. O. BOX 148
FUQUAY-VARINA, NC 27526
(919) - 567 - 1963

FIRM LIC.# C-1345

PLOT PLAN
FOR

DREAM FINDERS HOMES, LLC

MAGNOLIA RIDGE

LOT 80

BLOSSOM TRAIL

LILLINGTON, N.C.

HARNETT COUNTY BARBECUE TOWNSHIP

DRAWN BY KDF

DATE 2/28/25

CHECKED BY MPG

SCALE 1" = 50'