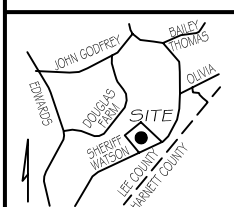



*Witness my hand and seal this day of MONTH 2025.*

BM 2023 PAGE 128  
BM 2024 PAGE 541  
HARNETT CO. REGISTRY



LOTS 15-57  
SETBACKS

FRONT	35'
REAR	25'
INT. SIDE	10'
EXT. SIDE	20'



GRAPHIC SCALE  
1"=60'

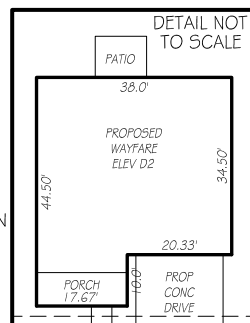
## LEGEND

P R E L I M I N A R Y

NOT FOR RECORDATION,  
SALES OR CONVEYANCE

EIP	EXISTING IRON PIPE
IPS	IRON PIPE SET
R/W	RIGHT OF WAY
N/F	NOW OR FORMERLY
FIS	EXISTING IRON STAKE

FES	FLARED END SECTION
WM	WATER METER
CO	CLEAN OUT
FH	FIRE HYDRANT
CB	CATCH BASIN



GRIFFIN LAND SURVEYING, INC.

P. O. BOX 148  
FUQUAY-VARINA, NC 27526  
(919) - 567-1963

FIRM LIC.# C-1345

## PLOT PLAN

*DREAM FINDERS HOMES, LLC*

WATSON RIDGE SUBDIVISION

LOT 32

HORSE TROT LANE

SANFORD, N.C.

HARNETT COUNTY JOHNSONVILLE TOWNSHIP

DRAWN BY **KDF**

DATE 2/24/25

CHECKED BY **MPG**

SCALE 1" = 60'