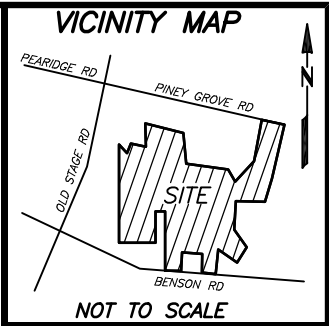
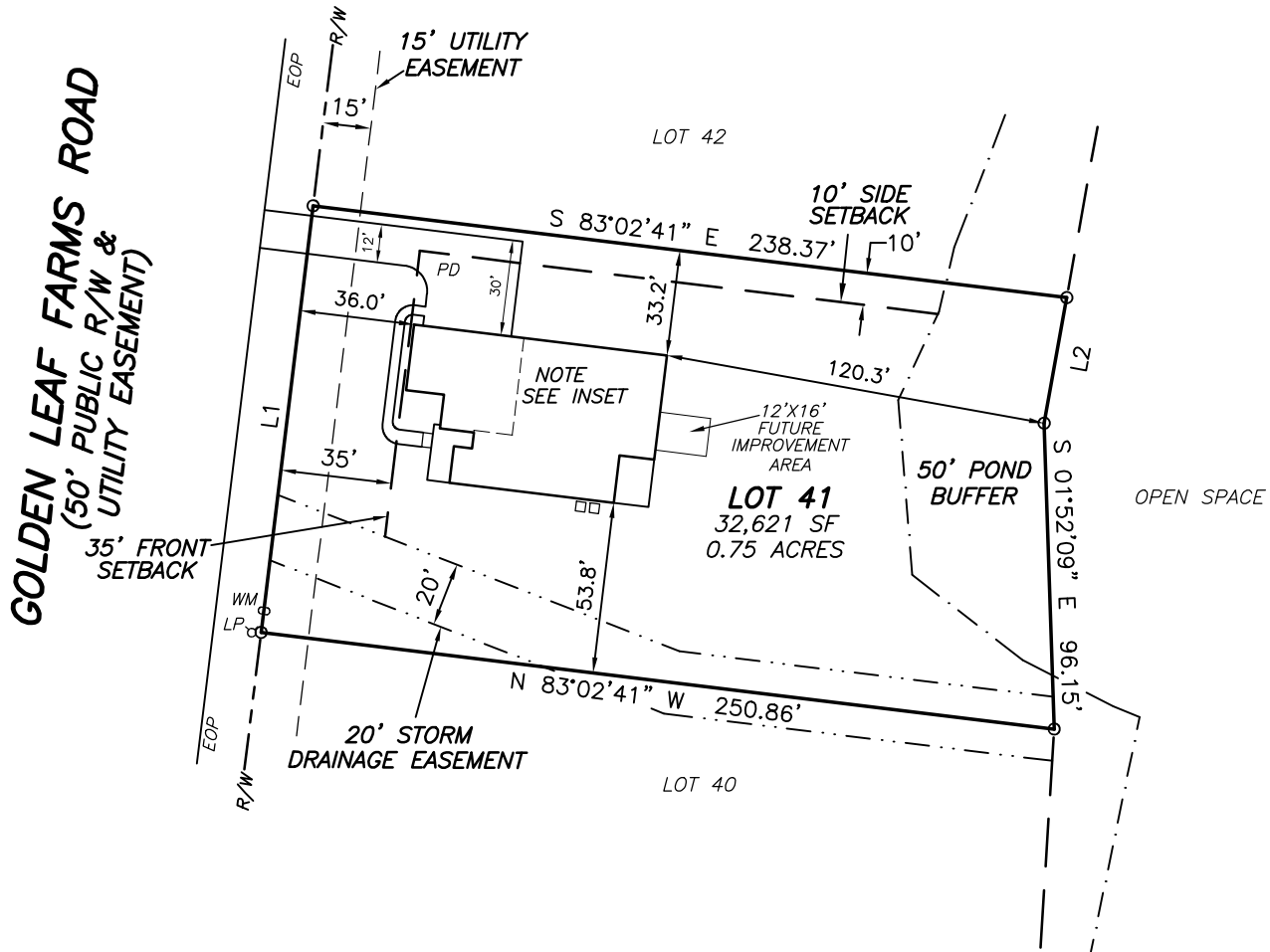


LINE TABLE		
LINE	BEARING	DISTANCE
L1	N 06°57'19" E	135.00'
L2	S 10°11'30" W	40.06'

PROPOSED IMPERVIOUS SURFACES:
TOTAL LOT AREA=32,621 S.F.
HOUSE/PORCHES=3,563 S.F.
DRIVEWAYS/ETC.=1,528 S.F.
TOTAL IMPERVIOUS AREA=5,091 S.F.
MAX. IMPERVIOUS AREA=5,500 S.F.



REFERENCES:
1. D.B. 4218, PG. 193
PIN 0693-24-2873.000
PID 040693 0030 22



SETBACKS

FRONT YARD-35'
SIDE YARD-10'
REAR YARD-25'
CORNER SIDE-20'

LEGEND

(EOP)-EDGE OF PAVEMENT
(LP)-LIGHT POLE
(PD)-PROPOSED DRIVEWAY
(WM)-WATER METER
(AC)-AIR CONDITIONER

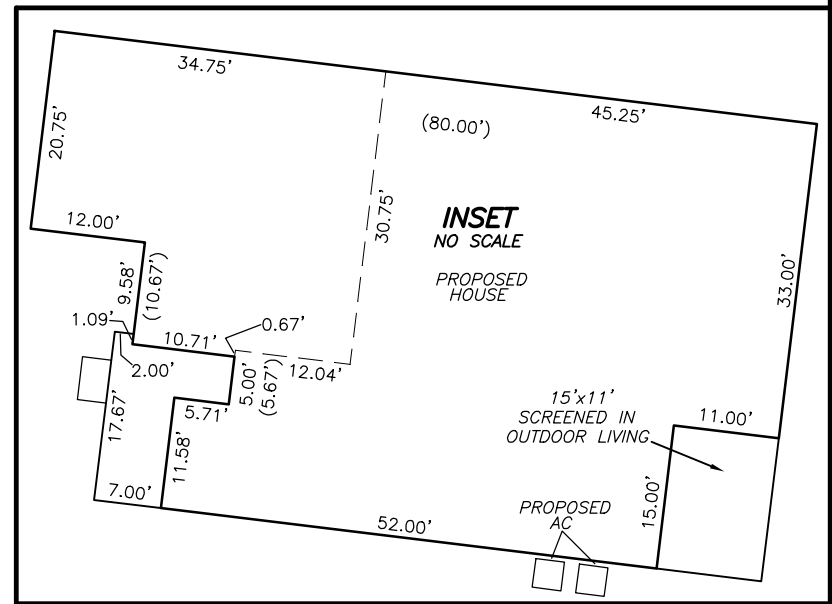
NOTES:

1. ALL EASEMENTS, RIGHTS OF WAY AND BOUNDARY INFORMATION TAKEN FROM P.B. 2023, PG 563-568 UNLESS OTHERWISE NOTED.
2. PROPERTY IS SUBJECT TO ALL EASEMENTS AND RESTRICTIONS OF RECORD. NO TITLE EXAMINATION HAS BEEN DONE BY ROBINSON & PLANTE, P.C.
3. INDIVIDUAL ON SITE SEPTIC SYSTEM FOR ALL LOTS
4. WATER TO BE PROVIDED BY HARNETT COUNTY PUBLIC UTILITIES
5. NO ENCROACHMENTS INTO THE WETLANDS WILL BE ALLOWED. LOTS TO BE INTERNALLY ACCESSED ONLY.
6. ONLY N.C. DEPARTMENT OF TRANSPORTATION APPROVED STRUCTURES ARE TO BE CONSTRUCTED ON PUBLIC RIGHT OF WAY.
7. ANY PARCELS OR EXCLUDED AREAS ARE TO BE SERVED INTERNALLY WITH NO ACCESS ONTO DEPARTMENTAL RIGHT OF WAY.
8. ALL DRAINAGE EASEMENTS SHALL BE DEDICATED AS PUBLIC AND SHALL BE THE RESPONSIBILITY OF THE PROPERTY OWNERS TO MAINTAIN THE DRAINAGE EASEMENTS AND ANY DRAINAGE STRUCTURES THERE IS SO AS TO MAINTAIN THE INTEGRITY OF DRAINAGE SYSTEM AND INSURE POSITIVE DRAINAGE
9. PROPERTY FRONTAGE SHALL NOT PIPED WITHOUT AN APPROVED ENCROACHMENT AGREEMENT FROM NCDOT. THE EASEMENT ALLOWS NCDOT THE RIGHT TO ACCESS THE DRAINAGE EASEMENTS AND PERFORM WORK IT DEEMS NECESSARY OR PRUDENT TO ALLEVIATE ANY ISSUES JEOPARDIZING THE INTEGRITY OF THE ROADWAY.

PRELIMINARY PLAT- NOT FOR RECORDATION, CONVEYANCE, OR SALE

**LOT 41 TOBACCO ROAD SUBDIVISION
PHASE 1 & 3
154 GOLDEN LEAF FARMS ROAD
HARNETT COUNTY
ANGIER, NC 27501**

REFERENCE: PLAT BOOK 2023 PAGE 563-568



**SURVEY FOR
DREES HOMES**



FILE: TBRLOT41PP

I CERTIFY THAT THIS MAP WAS DRAWN UNDER MY SUPERVISION FROM AN ACTUAL SURVEY MADE UNDER MY SUPERVISION DESCRIPTION RECORDED IN REFERENCES AS SHOWN; THAT THE BOUNDARIES NOT SURVEYED ARE INDICATED AS DRAWN FROM INFORMATION IN _____; THAT THE RATIO OF PRECISION IS 1:10,000; AND THAT THIS MAP MEET THE REQUIREMENTS OF THE STANDARDS OF PRACTICE FOR LAND SURVEYING IN NORTH CAROLINA (21 NCAC 56.16000). THIS _____ DAY OF _____, 2024.

PROFESSIONAL LAND SURVEYOR L-4433

PARKETTE
ELEV. A
SEALED CRAWL SPACE
SCREENED IN OUTDOOR LIVING
GARAGE LEFT SIDE

ROBINSON & PLANTE PC

LAND SURVEYING
C-2687
970 TRINITY ROAD
RALEIGH, N.C. 27607
PHONE (919) 859-6030
FAX (919) 859-6032

DATE: 10-3-24

SCALE: 1"=60'