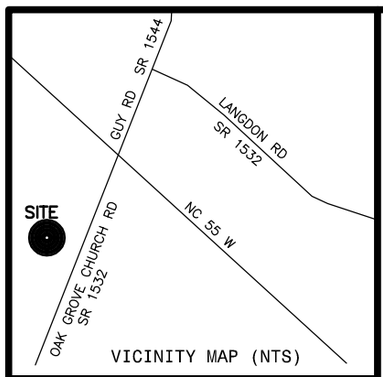

VICINITY MAP (NTS)

LEGEND

NTS	NOT TO SCALE
EIP	EXISTING IRON PIPE
PP	POWER POLE
W/M	WATER METER
TB	TELEPHONE BOX
IPS	IRON PIPE SET
CP&L	TRANSFORMER
CATV	CABLE TV BOX
L. POLE	LIGHT POLE
OHPL	OVERHEAD POWER LINE
F.E.S.	FLARED END SECTION (PIPE)
RCP	REINFORCED CONC. PIPE
B.O.C.	BACK OF CURB
F.H.	FIRE HYDRANT
C\O	SEWER CLEAN OUT
EIS	EXISTING IRON STAKE
M.H.	MANHOLE
ECM	EXISTING CONCRETE MONUMENT
P.K.	PARKER KALON NAIL

N

N.C. GRID NORTH, NAD 83 (2011)
NCGNSS-RTK-NETWORK, GEOID 12B
MARCH 20, 2020 - SPECTRA 80

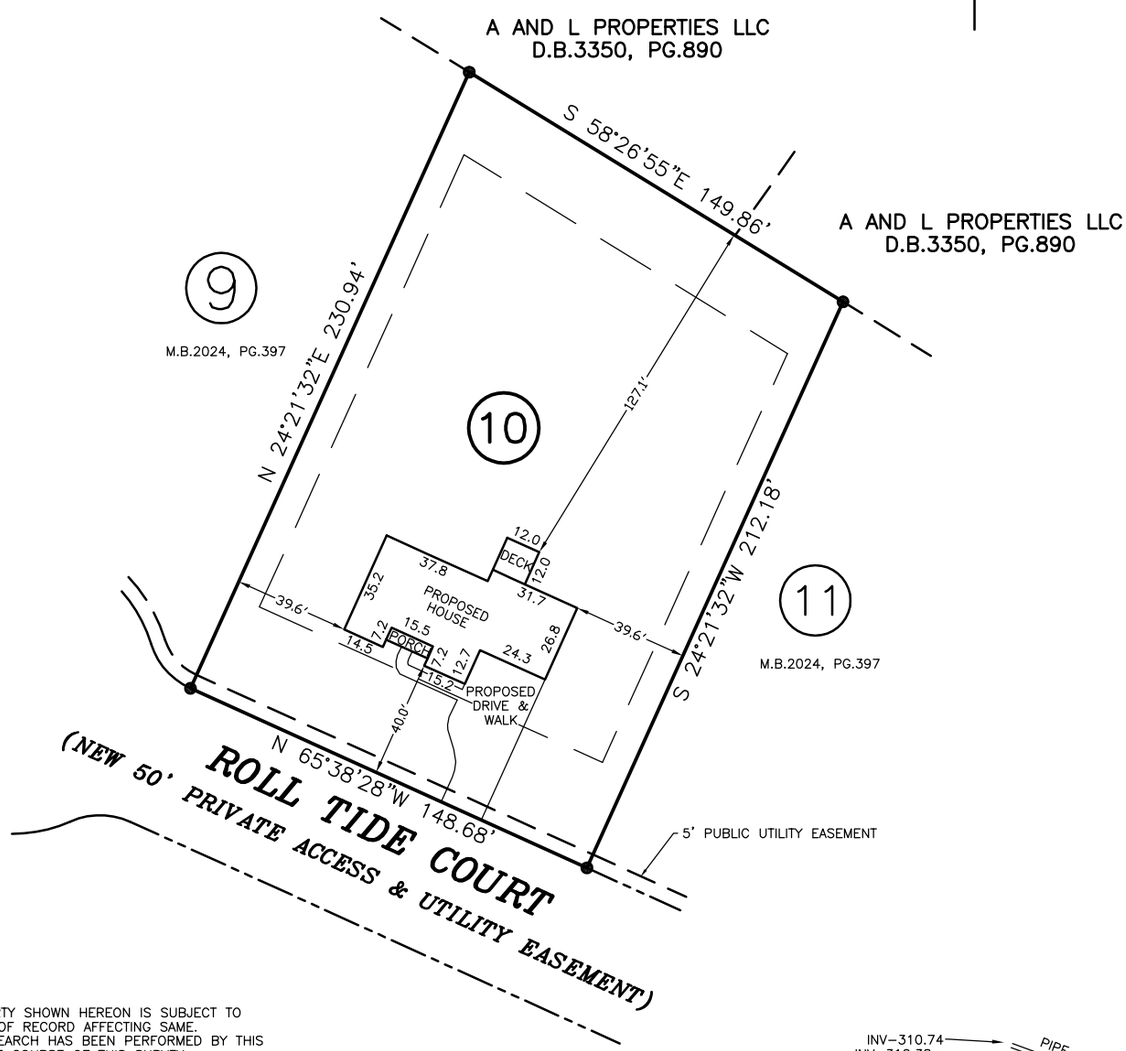

NOTES:
(A.) THE PROPERTY SHOWN HEREON IS SUBJECT TO ALL EASEMENTS OF RECORD AFFECTING SAME.
(B.) NO TITLE SEARCH HAS BEEN PERFORMED BY THIS FIRM DURING THE COURSE OF THIS SURVEY.
(C.) THIS SURVEYOR DOES NOT CERTIFY TO THE EXISTENCE OR NON-EXISTENCE OF ANY UNDER GROUND UTILITIES THAT MAY OR MAY NOT BE PRESENT ON THIS SITE.

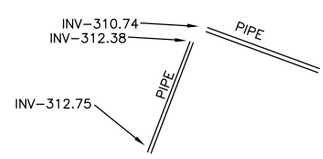

NOTE: SHOWN IS LOT 10 OF
KMB BUILDING LLC S/D
REF: M.B.2024, PG.397

AREA = 0.756 ACRES
52 ROLL TIDE COURT

60 0 60 120 180
GRAPHIC SCALE - FEET

THIS IS TO CERTIFY THAT THIS MAP WAS PREPARED FROM AN ACTUAL SURVEY OF THE PREMISES, MADE UNDER MY SUPERVISION, AND THAT THERE ARE NOT ANY ENCROACHMENTS, EXCEPT AS NOTED TO THE BEST OF MY KNOWLEDGE. THAT THE RATIO OF PRECISION AS CALCULATED BY LATITUDES AND DEPARTURES IS 1:10,000. THIS MAP WAS PREPARED FOR TITLE COMPANY USE AND IS NOT INTENDED FOR RECORDATION OR CONVEYANCES WITHOUT WRITTEN AUTHORIZATION OF THE SURVEYOR AND OTHER APPROPRIATE OFFICIALS.

PROFESSIONAL LAND SURVEYOR
L-3247

PRELIMINARY PLAT
NOT FOR RECORDATION

PRELIMINARY PLOT PLAN FOR:

KMB BUILDING LLC

BLACK RIVER TWSP., HARNETT CO., N.C.
SCALE 1" = 60' SEPTEMBER 3, 2024

MAULDIN - WATKINS SURVEYING, P.A.
P.O. BOX 444 / 139 N. MAIN ST.
FUQUAY VARINA, NORTH CAROLINA 27526
(919) 552-9326 C-929

4659-10