REFERENCE: BK 2023 PG 375-377

LOT INFORMATION:

PIN: 0642-96-5946.000
REFERENCE: DB: 4084 PGS. 320-324
TOTAL LOT AREA = 0.485 AC = 21,112 SF
HOUSE = 2,329 SF
FRONT PORCH = 130 SF
SIDEWALK = 34 SF
DRIVEWAY = 644 SF
PATIO = 240 SF
AC PAD = 9 SF
PROPOSED IMPERVIOUS = 3,386 SF
PERCENT IMPERVIOUS = 16.04 %
MAXIMUM ALLOWED IMPERVIOUS = 4,000 SF

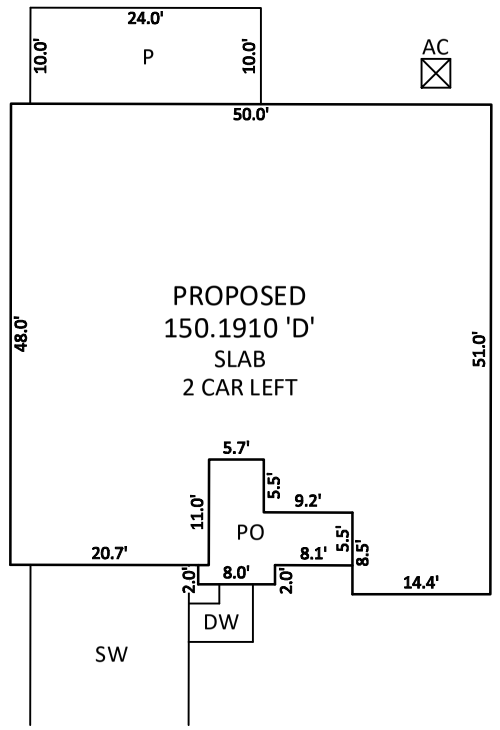

INSET SCALE: 1"=20'

N/F
HERBERT WAYNE SENTER
REVOCABLE LIVING TRUST
PIN: 0642.97.6485
DB: 4137 PG: 218

BK 2024 PGS 235-236

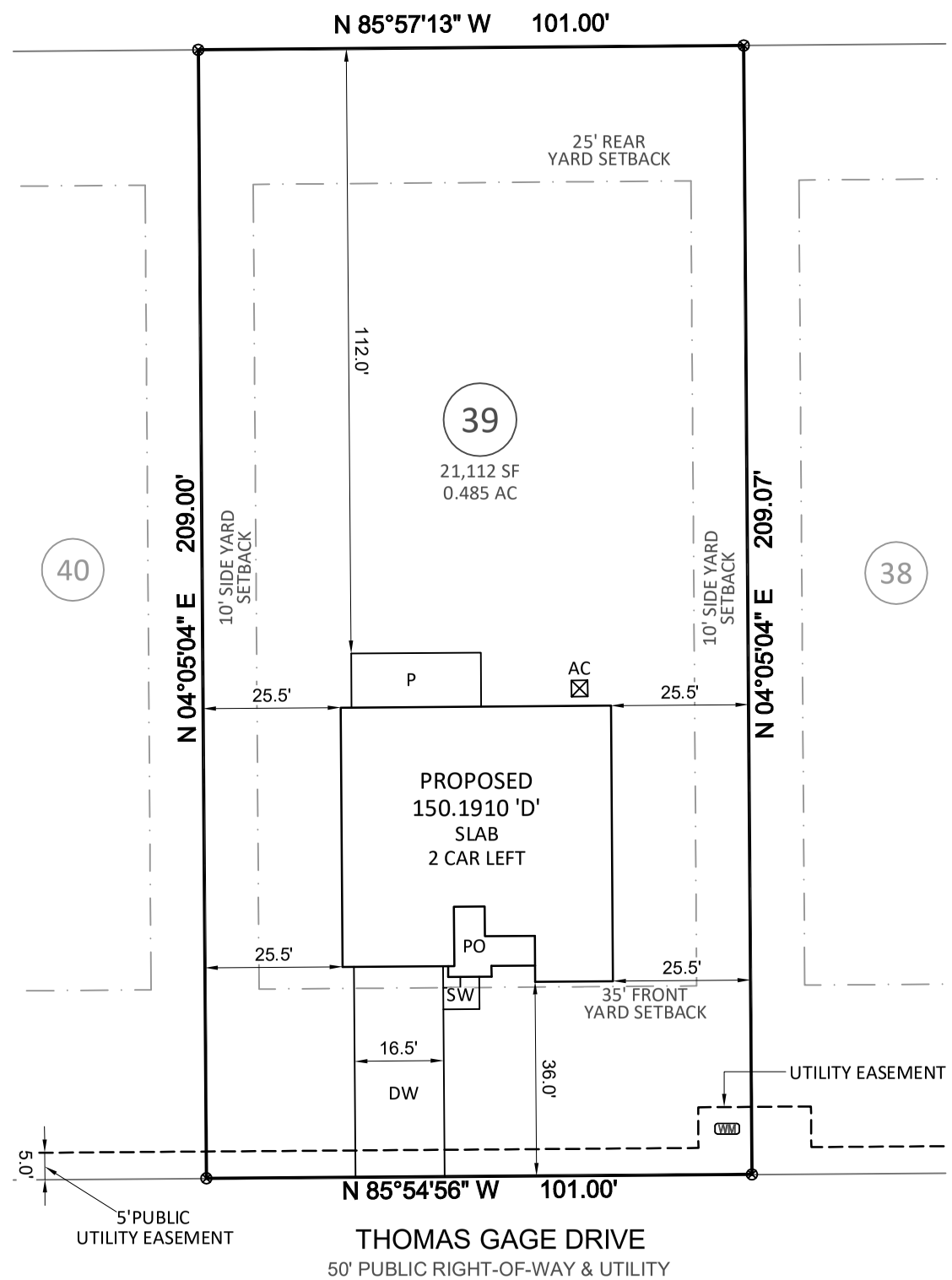

SCALE:
1" = 30 ft.

NOTES:

1. THIS SURVEY WAS PREPARED BY BATEMAN CIVIL SURVEY CO., UNDER THE SUPERVISION OF STEVEN P. CARSON, PLS.
2. THIS PLAN HAS BEEN PREPARED FOR LAYOUT AND PERMITTING PURPOSES ONLY.
3. PROPERTY LINES SHOWN WERE TAKEN FROM EXISTING FIELD EVIDENCE, EXISTING DEEDS AND/OR PLATS OF PUBLIC RECORD, AND INFORMATION SUPPLIED TO THE SURVEYOR BY THE CLIENT.
4. ALL DISTANCES ARE HORIZONTAL GROUND DISTANCES AND ALL BEARINGS ARE NORTH CAROLINA STATE PLANE COORDINATE SYSTEM UNLESS OTHERWISE SHOWN.
5. THIS MAP IS NOT FOR RECORDATION AND SHOULD BE REVIEWED BY A LOCAL GOVERNMENT AGENCY FOR COMPLIANCE WITH ANY APPLICABLE LAND DEVELOPMENT REGULATIONS.
6. THE BASIS OF NORTH AND ALL EASEMENTS, RIGHTS-OF-WAYS, BUFFERS, SETBACKS AND ADJOINERS, ETC. REFERENCED IN TITLE BLOCK.
7. NO INVESTIGATION INTO THE EXISTENCE OF JURISDICTIONAL WETLANDS, FLOOD ZONES OR RIPARIAN BUFFERS PERFORMED BY THIS FIRM.ALL LINES SHOWN, IF ANY, ARE SCALED FROM THE RECORDED PLAT.
8. SURVEYOR HAS MADE NO INVESTIGATION OR INDEPENDENT SEARCH FOR EASEMENTS OF RECORD, ENCUMBRANCES, RESTRICTIVE COVENANTS, OWNERSHIP TITLE EVIDENCE OR ANY OTHER FACTS THAT AN ACCURATE AND CURRENT TITLE SEARCH MAY DISCLOSE.
9. ZONING IS : RA-40
10. A 5' PUBLIC UTILITY EASEMENT LIES PARALLEL TO THE ROADWAY RIGHT OF WAY ALONG EACH SIDE AND AROUND WATER METERS.
11. BUILDER/DEVELOPER: KB HOME RALEIGH- DURHAM INC.
    4506 S. MIAMI BLVD. #100
    DURHAM, NC. 27703

Bateman Civil Survey Company
Engineers • Surveyors • Planners
2524 Reliance Avenue, Apex, NC 27539 Ph: 919.577.1080 Fax: 919.577.1081
www.batemancivilsurvey.com info@batemancivilsurvey.com
NCBELS Firm No. C-2378

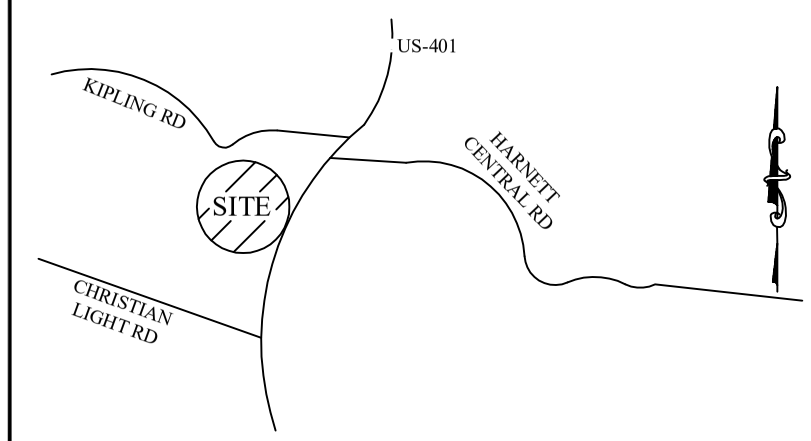

VICINITY MAP

(Not to Scale)

LEGEND

PO = COVERED FRONT PORCH
P = PATIO
SP = SCREENED PORCH OR PATIO
CP = COVERED PORCH OR PATIO
WD = WOOD DECK
SW = SIDEWALK
DW = CONC DRIVEWAY
⊗ = COMPUTED POINT
○ = IRON PIPE FOUND (IPF)
◉ = IRON PIPE SET (IPS)
WM = WATER METER
CO = CLEANOUT
AC = AIR CONDITIONER
EB = ELECTRIC BOX
© = CABLE BOX
= TELEPHONE PEDESTAL
= LIGHT POLE
CI = CURB INLET
YI = YARD INLET
FH = FIRE HYDRANT
HP = HANDICAP PORTAJOHN WITH SCREENING
Ⓢ = SEWER MANHOLE
= FIRE HYDRANT
TR = TRASH RECEPTACLES
S = STOOP

BUILDING SETBACKS:
FRONT = 35 ft
SIDE = 10 ft
REAR = 25 ft
CORNER SIDE = 20 ft

I, STEVEN P. CARSON, CERTIFY THAT THIS PLAT WAS DRAWN UNDER MY DIRECT SUPERVISION FROM A SURVEY MADE UNDER MY SUPERVISION (PLAT BOOK REFERENCED IN TITLE BLOCK); THAT THE BOUNDARIES NOT SURVEYED ARE CLEARLY INDICATED AS DRAWN FROM INFORMATION LISTED UNDER REFERENCES; THAT THE RATIO OF PRECISION AS CALCULATED IS 1:10,000+; AND THAT THIS MAP MEETS THE REQUIREMENTS OF THE STANDARD OF PRACTICE FOR LAND SURVEYING IN NORTH CAROLINA. L-4752
DATED:

PRELIMINARY

This map is of an existing parcel of land and is only intended for the parties and purposes shown. This map not for recordation. No title report provided.

BUILDER TO VERIFY HOUSE LOCATION, DIMENSIONS AND REVIEW TOTAL IMPERVIOUS NOTED ON THIS PLOT PLAN

PRELIMINARY PLOT PLAN

FOR

KB HOME

BIRCHWOOD GROVE - PHASE 4 - LOT 39
618 THOMAS GAGE DRIVE, FUQUAY-VARINA, NC
HECTORS CREEK TOWNSHIP, HARNETT COUNTY

DATE: 7/9/24 DRAWN BY: DOM CHECKED BY: SPC

REFERENCE: BK 2024 PGS. 235-236 PROJECT# 220207 SCALE: 1"= 30'

P:\2022 Projects\220207 Birchwood Grove\dwg\220207 - Birchwood Grove.dwg, 7/16/2024 7:17:05 AM, Foxit Reader PDF Printer