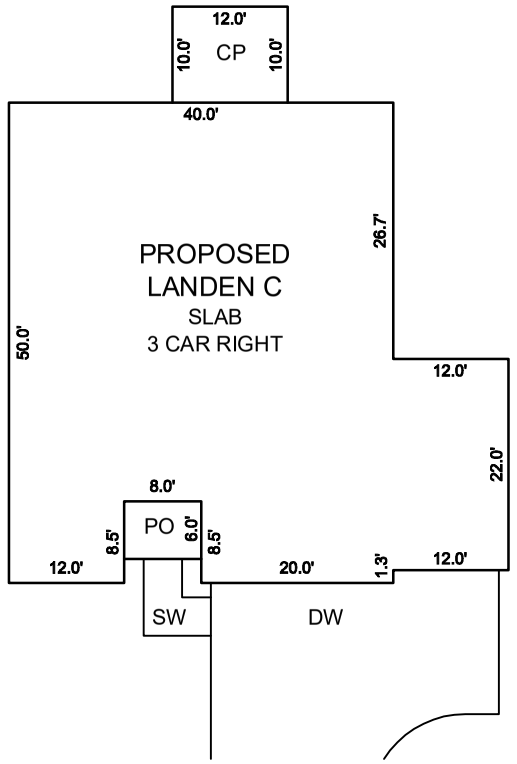

INSET SCALE: 1"=20'

LOT INFORMATION:

PIN: NOT AVAILABLE
TOTAL LOT AREA = 0.527 AC = 22,991 SF
HOUSE = 2,196 SF
PORCH = 48 SF
COVERED PORCH = 120 SF
SIDEWALK = 44 SF
DRIVEWAY = 831 SF
PROPOSED IMPERVIOUS = 3,239 SF
PERCENT IMPERVIOUS = 14.09 %

BUILDING SETBACKS
FRONT - 35'
SIDE - 10'
REAR - 25'
STREET SIDE - 20'

REVISION : ADD DRIVEWAY AND SIDEWALK. 5/24/24 AHB

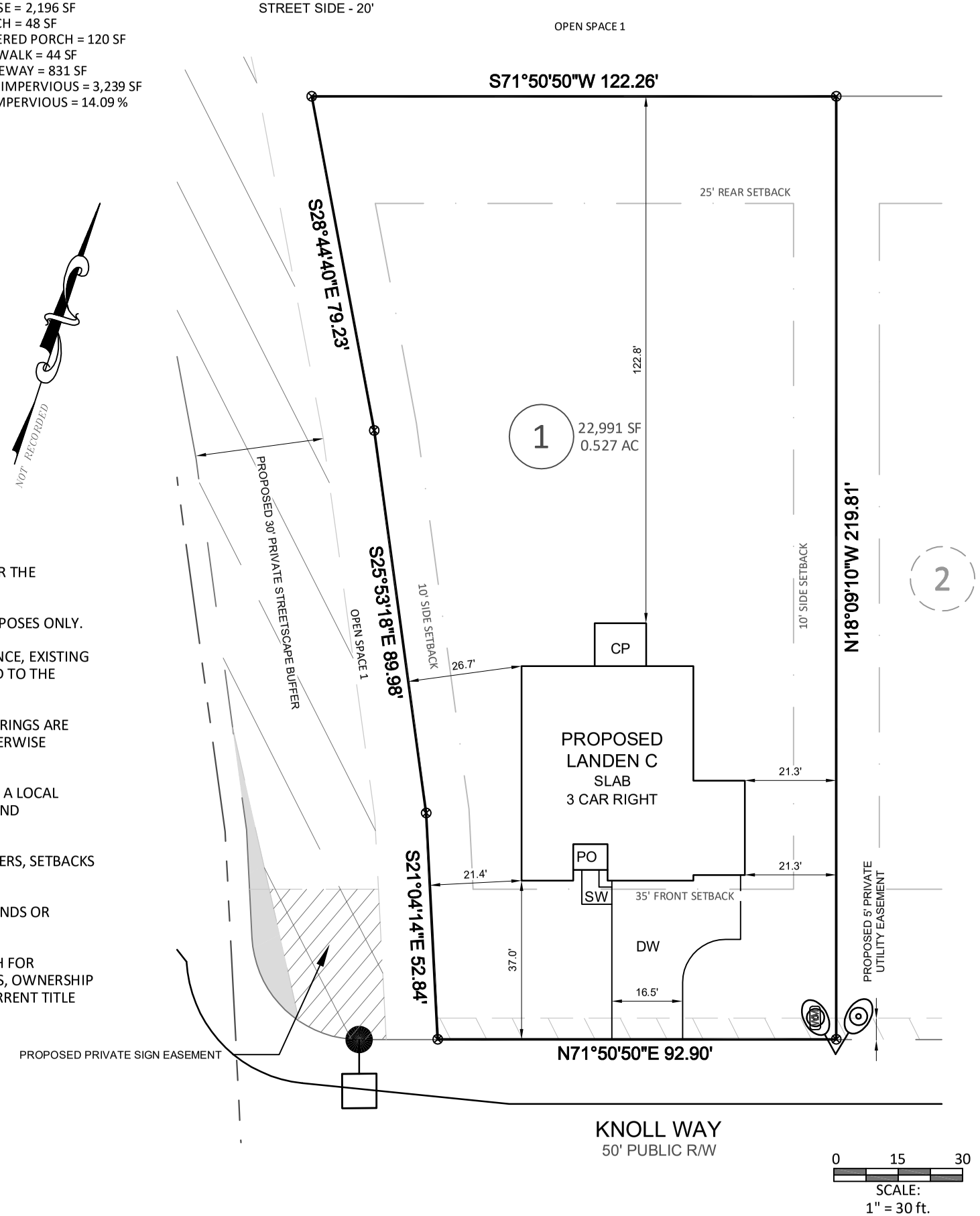

0 15 30
SCALE:
1" = 30 ft.

NOTES:

1. THIS SURVEY WAS PREPARED BY BATEMAN CIVIL SURVEY CO., UNDER THE SUPERVISION OF STEVEN P. CARSON, PLS.
2. THIS PLAN HAS BEEN PREPARED FOR LAYOUT AND PERMITTING PURPOSES ONLY.
3. PROPERTY LINES SHOWN WERE TAKEN FROM EXISTING FIELD EVIDENCE, EXISTING DEEDS AND PLATS OF PUBLIC RECORD, AND INFORMATION SUPPLIED TO THE SURVEYOR BY THE CLIENT
4. ALL DISTANCES ARE HORIZONTAL GROUND DISTANCES AND ALL BEARINGS ARE NORTH CAROLINA STATE PLANE COORDINATE SYSTEM UNLESS OTHERWISE SHOWN.
5. THIS MAP IS NOT FOR RECORDATION AND SHOULD BE REVIEWED BY A LOCAL GOVERNMENT AGENCY FOR COMPLIANCE WITH ANY APPLICABLE LAND DEVELOPMENT REGULATIONS
6. THE BASIS OF NORTH AND ALL EASEMENTS, RIGHTS-OF-WAYS, BUFFERS, SETBACKS AND ADJOINERS, ETC. REFERENCED IN TITLE BLOCK
7. NO INVESTIGATION INTO THE EXISTENCE OF JURISDICTIONAL WETLANDS OR RIPARIAN BUFFERS PERFORMED BY THIS FIRM.
8. SURVEYOR HAS MADE NO INVESTIGATION OR INDEPENDENT SEARCH FOR EASEMENTS OF RECORD, ENCUMBRANCES, RESTRICTIVE COVENANTS, OWNERSHIP TITLE EVIDENCE OR ANY OTHER FACTS THAT AN ACCURATE AND CURRENT TITLE SEARCH MAY DISCLOSE.
9. FLOOD HAZARD: ZONE X
   MAP: 3710958800J - PANEL: 9588
   EFFECTIVE: 3 OCT. 2006
10. ZONING: RA-20R
11. PROPERTY OWNER: SMITH DOUGLAS HOMES
    2520 RELIANCE AVENUE
    APEX, NC 27539

Bateman Civil Survey Company
Engineers • Surveyors • Planners
2524 Reliance Avenue, Apex, NC 27539 Ph: 919.577.1080 Fax: 919.577.1081
www.batemancivilsurvey.com info@batemancivilsurvey.com
NCBELS Firm No. C-2378

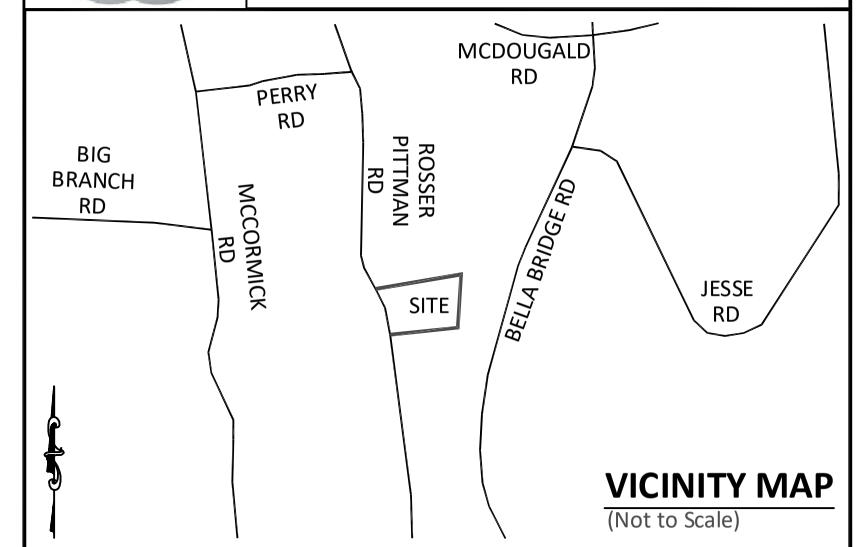

VICINITY MAP
(Not to Scale)

LEGEND
PO = PORCH
SP = SCREENED PORCH/PATIO
CP = COVERED PORCH/PATIO
WD = WOOD DECK
SW = SIDEWALK
DW = CONC DRIVEWAY
P = CONC PATIO
⊗ = COMPUTED POINT
× = MAG NAIL FOUND
○ = IRON PIPE FOUND
◉ = IRON PIPE SET
● = DRILL HOLE FOUND
WM = WATER METER
CO = CLEAN OUT
AC = AIR CONDITIONER
Ⓢ = SEWER MANHOLE
EB = ELECTRIC BOX
© = CABLE BOX
T = TELEPHONE PEDESTAL
CB = CATCH BASIN
IC = IRRIGATION CONTROLLER
☼ = LIGHT POLE
= UTILITY POLE
= FIRE HYDRANT
DI = DRAIN INLET
WV = WATER VALVE
= STREET SIGN
YI = YARD INLET
G = GAS METER
E = ELECTRIC METER

I, STEVEN P. CARSON, CERTIFY THAT THIS PLAT WAS DRAWN UNDER MY DIRECT SUPERVISION FROM A SURVEY MADE UNDER MY SUPERVISION (PLAT BOOK REFERENCED IN TITLE BLOCK); THAT THE BOUNDARIES NOT SURVEYED ARE CLEARLY INDICATED AS DRAWN FROM INFORMATION LISTED UNDER REFERENCES; THAT THE RATIO OF PRECISION AS CALCULATED IS 1:10,000+; AND THAT THIS MAP MEETS THE REQUIREMENTS OF THE STANDARD OF PRACTICE FOR LAND SURVEYING IN NORTH CAROLINA. L-4752
DATED:

PRELIMINARY

This map is of an existing parcel of land and is only intended for the parties and purposes shown. This map not for recordation. No title report provided.

BUILDER TO VERIFY HOUSE LOCATION
DIMENSIONS AND REVIEW TOTAL
IMPERVIOUS NOTED ON THIS PLOT PLAN

PRELIMINARY PLOT PLAN
FOR
SMITH DOUGLAS HOMES

BRIARWOOD BLUFF - LOT 1
KNOLL WAY, SANFORD, NC
BARBECUE TOWNSHIP, HARNETT COUNTY

DATE: 5/17/24 DRAWN BY: AHB CHECKED BY: SPC

REFERENCE: NOT RECORDED BCS# 240400 SCALE: 1" = 30'