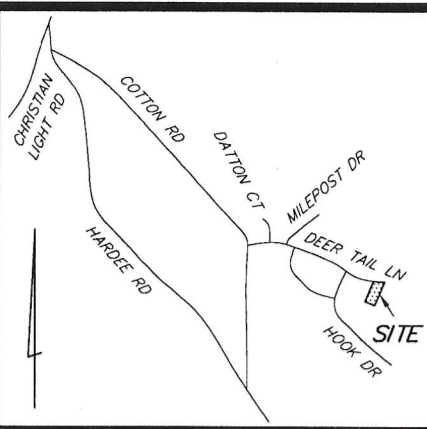


To NCT SPECIALTY CONTRACTING, INC. Only:
 I certify that this map was drawn under my supervision from an actual survey made under my supervision (deed description recorded in Book 4200, Page 1759 or other reference source N/A); that the boundaries not surveyed are indicated as drawn from references shown hereon; that the ratio of precision or positional accuracy is 1:±10,000; and that this map meets the requirements of The Standards of Practice for Land Surveying in North Carolina (21 NCAC 56. 1600). This 12TH day of SEPTEMBER, 2024.



Staley C. Smith
 Professional Land Surveyor

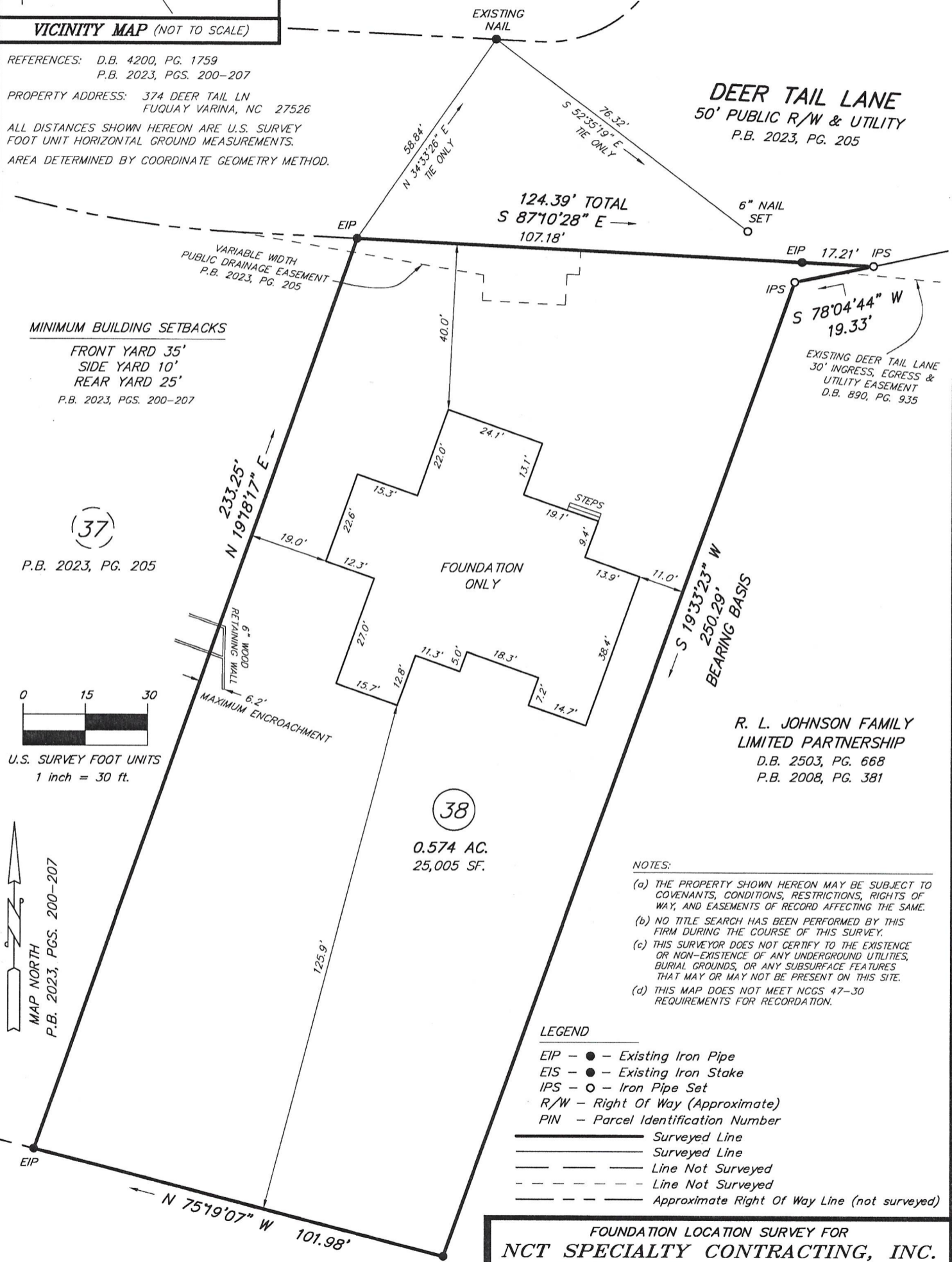
L-3766
 License Number



VICINITY MAP (NOT TO SCALE)

REFERENCES: D.B. 4200, PG. 1759
 P.B. 2023, PGS. 200-207
 PROPERTY ADDRESS: 374 DEER TAIL LN
 FUQUAY VARINA, NC 27526
 ALL DISTANCES SHOWN HEREON ARE U.S. SURVEY
 FOOT UNIT HORIZONTAL GROUND MEASUREMENTS.
 AREA DETERMINED BY COORDINATE GEOMETRY METHOD.


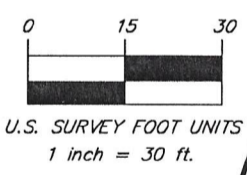
DEER TAIL LANE
 50' PUBLIC R/W & UTILITY
 P.B. 2023, PG. 205



MINIMUM BUILDING SETBACKS
 FRONT YARD 35'
 SIDE YARD 10'
 REAR YARD 25'
 P.B. 2023, PGS. 200-207

(37)

P.B. 2023, PG. 205



(38)

0.574 AC.
 25,005 SF.

**R. L. JOHNSON FAMILY
 LIMITED PARTNERSHIP**
 D.B. 2503, PG. 668
 P.B. 2008, PG. 381

- NOTES:
- (a) THE PROPERTY SHOWN HEREON MAY BE SUBJECT TO COVENANTS, CONDITIONS, RESTRICTIONS, RIGHTS OF WAY, AND EASEMENTS OF RECORD AFFECTING THE SAME.
 - (b) NO TITLE SEARCH HAS BEEN PERFORMED BY THIS FIRM DURING THE COURSE OF THIS SURVEY.
 - (c) THIS SURVEYOR DOES NOT CERTIFY TO THE EXISTENCE OR NON-EXISTENCE OF ANY UNDERGROUND UTILITIES, BURIAL GROUNDS, OR ANY SUBSURFACE FEATURES THAT MAY OR MAY NOT BE PRESENT ON THIS SITE.
 - (d) THIS MAP DOES NOT MEET NCGS 47-30 REQUIREMENTS FOR RECORDATION.

LEGEND

- EIP - ● - Existing Iron Pipe
- EIS - ● - Existing Iron Stake
- IPS - ○ - Iron Pipe Set
- R/W - Right Of Way (Approximate)
- PIN - Parcel Identification Number
- Surveyed Line
- - - - - Line Not Surveyed
- - - - - Line Not Surveyed
- - - - - Approximate Right Of Way Line (not surveyed)

**R. L. JOHNSON FAMILY
 LIMITED PARTNERSHIP**
 D.B. 2503, PG. 668
 P.B. 2008, PG. 381

LISTED OWNER
 (NOT A TITLE VERIFICATION)

NCT SPECIALTY CONTRACTING, INC.
 700 MAPLE BROOK RD
 FUQUAY VARINA, NC 27526

FOUNDATION LOCATION SURVEY FOR
NCT SPECIALTY CONTRACTING, INC.
 HECTOR'S CREEK TOWNSHIP, HARNETT COUNTY, NC



**Smith & Smith,
 Surveyors, P.A.**

P.O. BOX 457
 APEX, N.C. 27502
 (919) 362-7111

FIRM LICENSE No. C-0155

FIELD DATE
 SEPTEMBER 11, 2024
 SCALE 1" = 30'
 PIN 0643-36-6791.000
 PROJECT No. 2024-49