

**LEGEND**

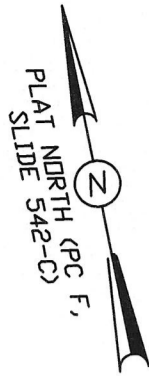
- CP COMPUTED POINT
- EIS EXISTING IRON STAKE
- ISS IRON STAKE SET
- EIP EXISTING IRON PIPE
- R/W RIGHT-OF-WAY
- CL CENTERLINE
- ALP AREA LIGHT POLE
- EP EDGE OF PAVEMENT
- PP POWER POLE
- WM WATER METER
- UUC UNDERGROUND UTILITY COVER
- RCP REINFORCED CONCRETE PIPE
- CPP CORRUGATED PVC PIPE
- CMP CORRUGATED METAL PIPE
- CPD CABLE PEDESTAL
- PPD PHONE PEDESTAL
- EPE ELECTRIC PEDESTAL
- TRF TRANSFORMER

AREA COMPUTED BY COORDINATE METHOD

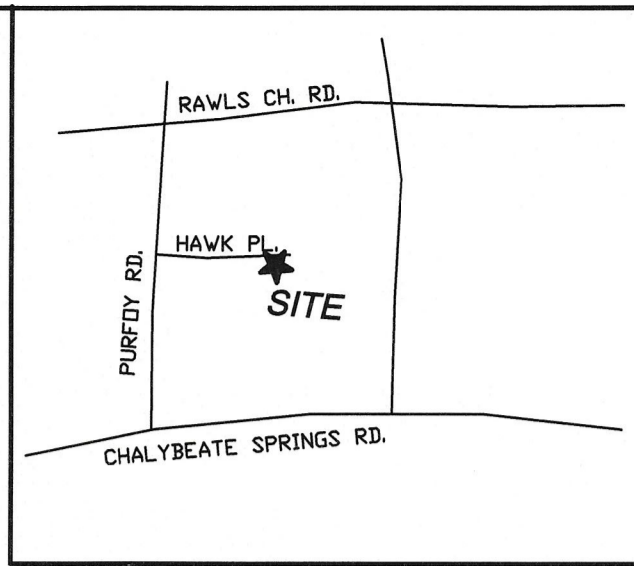
REF: BEING A SURVEY OF ALL OF LOT 4 OF HAWKS NEST AS SHOWN ON PLAT CABINET F, SLIDE 542-C HARNETT COUNTY REGISTRY.

LOT SUBJECT TO ALL NOTES AND RESTRICTIONS SHOWN ON PC F, SLIDE 542C.

REF: DEED BOOK 1146 PG, 413.



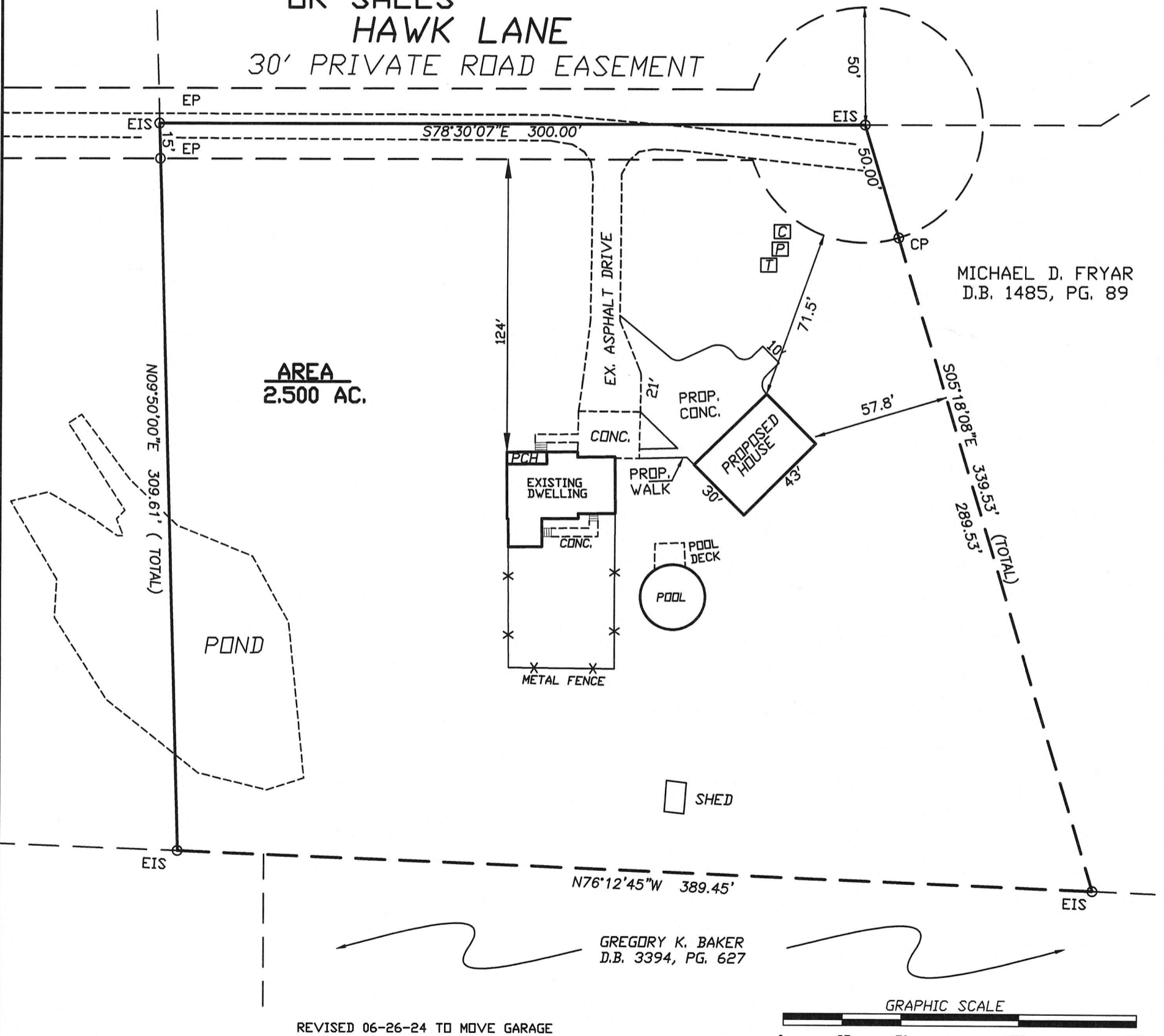
THIS PLAT DOES NOT CONFORM TO NCGS 47-30 AND IS NOT INTENDED FOR RECORDATION.



ADDRESS: 168 HAWK LANE  
FUQUAY VARINA, N.C.  
27526

EXISTING IMPERVIOUS AREA 4,013 SF  
INCLUDING DWELLING, DRIVE, WALKS, POOL DECK, AND SHED  
PROPOSED NEW IMPERVIOUS AREA  
PROP. BUILDING 1,290 SF  
PROP. DRIVE 1,959 SF  
PROPOSED NEW TOTAL IMPERVIOUS AREA 7,262 SF

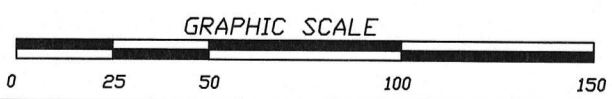
**PRELIMINARY PLAT  
NOT FOR RECORDATION CONVEYANCES  
OR SALES  
HAWK LANE  
30' PRIVATE ROAD EASEMENT**



MICHAEL D. FRYAR  
D.B. 1485, PG. 89

GREGORY K. BAKER  
D.B. 3394, PG. 627

REVISED 06-26-24 TO MOVE GARAGE



I, ADRIAN J. BALL III, CERTIFY THAT THIS PLAT WAS PREPARED IN ACCORDANCE WITH STANDARDS OF PRACTICE FOR LAND SURVEYING IN NORTH CAROLINA. WITNESS MY ORIGINAL SIGNATURE, REGISTRATION NUMBER AND SEAL THIS 30TH DAY OF MAY, A. D., 2024.

ADRIAN J. BALL III, PROFESSIONAL LAND SURVEYOR No. L-3687

JERRY BALL LAND SURVEYING, P.C.  
205 S. POLLOCK ST.  
SELMA, NC 27576  
(919) 965-0077

**SITE PLAN FOR  
JENNIFER FICK CASTNER  
AND  
BRAD L. CASTNER**

TAX PARCEL #802425000  
HECTOR'S CREEK TOWNSHIP HARNETT COUNTY  
NORTH CAROLINA  
SCALE: 1" = 50' DATE: 05-30-24  
DRAWN BY: LSS FILE # 24-077