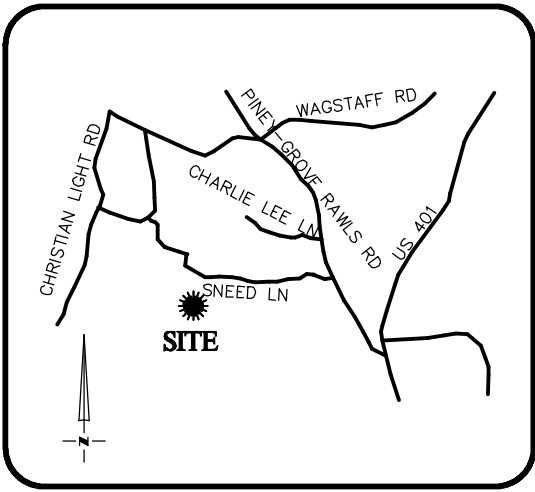


THIS IS TO CERTIFY THAT ON THE 6th DAY OF JUNE 2024 AN ACTUAL SURVEY WAS DONE UNDER MY SUPERVISION OF THE PROPERTY SHOWN HEREON, THIS MAP IS NOT INTENDED TO MEET GS 47-30 RECORDING REQUIREMENTS.




VICINITY MAP
Not To Scale

Dean Rhoads

SIGNED _____
DEAN M. RHOADS, PLS (L-4679)

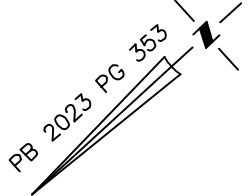
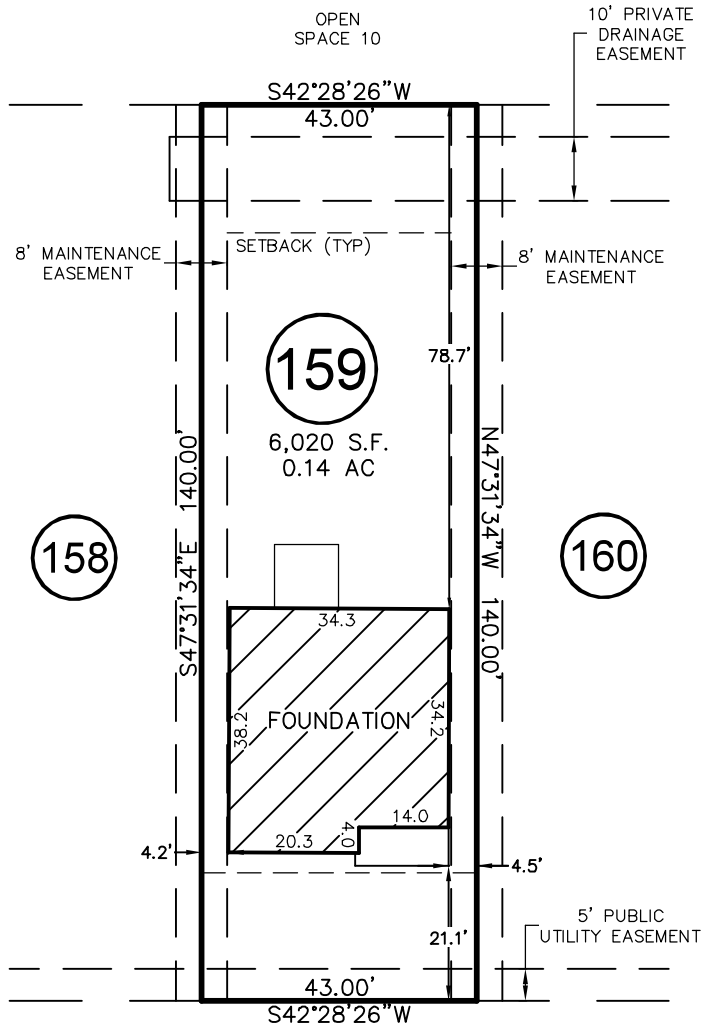
LEGEND

- PROPERTY LINE
- ADJACENT PROPERTY LINES
- CLOSURE EXCEEDS 1 INCH IN 10,000 FT.
- IPS ● - IRON PIN SET
- EIP ○ - EXISTING IRON PIPE
- CP ○ - COMPUTED POINT
- DB - DEED BOOK
- PB - BOOK OF MAPS/PLAT BOOK
- PG - PAGE
- #37 STREET ADDRESS



SETBACKS: (PB 2023 PG 350)

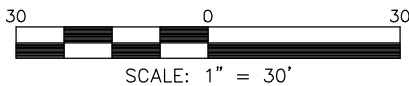
- FRONT - 20'
- REAR - 20'
- SIDE - 4'
- CORNER YARD - 12'



ASHBROOK COVE

50' PUBLIC R/W
& UTILITY

THIS PROPERTY MAY BE SUBJECT TO ANY AND ALL APPLICABLE DEED RESTRICTIONS, EASEMENTS, RIGHT-OF-WAY, UTILITIES AND RESTRICTIVE COVENANTS WHICH MAY BE OF RECORD OR IMPLIED



**RESIDENTIAL
LAND SERVICES, PLLC.**

1917 Evans Road
Cary, North Carolina 27513
Phone (919) 378-9316
Firm License # P-0873

FOUNDATION SURVEY

FOR
#37 ASHBROOK COVE
LOT 159, SERENITY SUBDIVISION, PHASE 1D, 1E & 2G
(LOTS LESS THAN 9,000 SF) LOTS 144-167, & 248-272
Hector's Creek Township, Harnett County, North Carolina

PROPERTY OF: GARMAN HOMES
MAP BOOK 2023 PAGE 350-356 DEED REFERENCE _____

DRAWN: JWW | SURVEYED: MC | CHECKED: JWW | DATE: JUNE 6, 2024