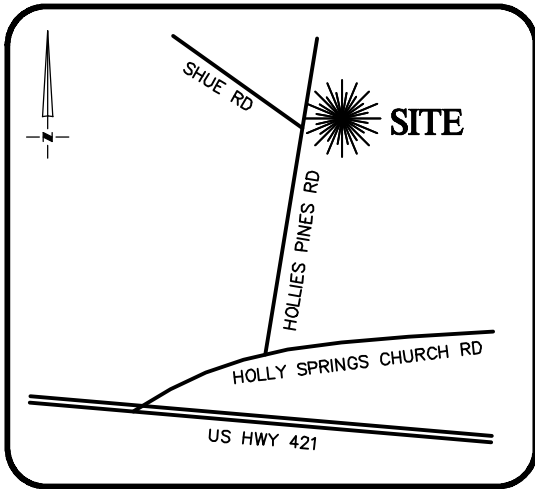


THIS IS TO CERTIFY THAT ON THE 11th DAY OF JUNE 2024 AN ACTUAL SURVEY WAS DONE UNDER MY SUPERVISION OF THE PROPERTY SHOWN HEREON, THIS MAP IS NOT INTENDED TO MEET GS 47-30 RECORDING REQUIREMENTS.



VICINITY MAP
Not To Scale

SIGNED Dean M. Rhoads
DEAN M. RHOADS, PLS (L-4679)

LEGEND

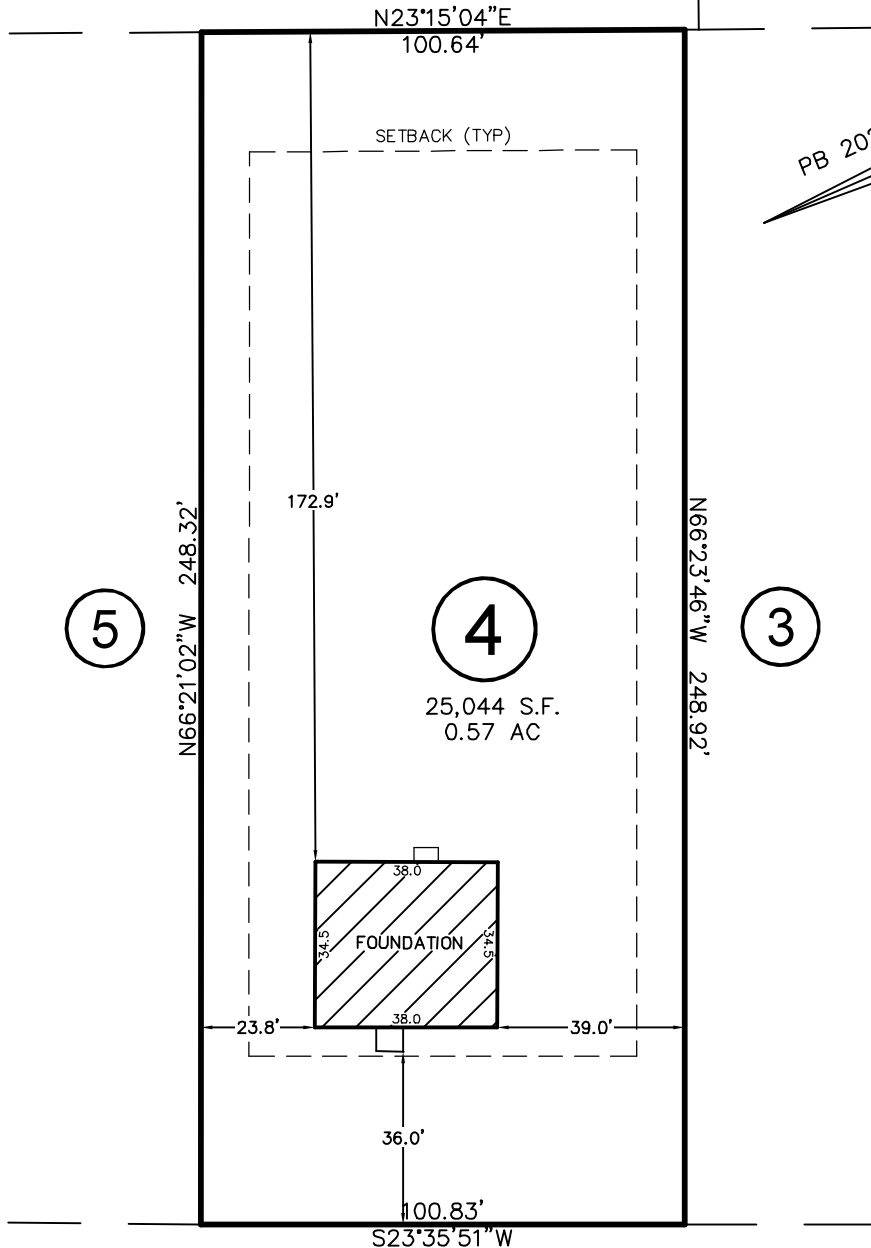
- PROPERTY LINE
- ADJACENT PROPERTY LINES
- CLOSURE EXCEEDS 1 INCH IN 10,000 FT.
- IPS ● - IRON PIN SET
- EIP ○ - EXISTING IRON PIPE
- CP ○ - COMPUTED POINT
- DB - DEED BOOK
- PB - BOOK OF MAPS/PLAT BOOK
- PG - PAGE
- #996 STREET ADDRESS



SETBACKS: (PB 2020 PG 109)

FRONT - 35'
SIDE - 10'
REAR - 25'
CORNER - 20'

N/F
WILLIAM E. BYRD
FAMILY LIMITED PARTNERSHIP
DB 3767 PG 857

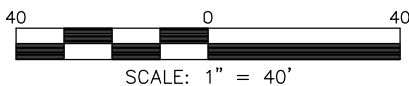


HOLLIES PINES ROAD

(SR 1270)

60' PUBLIC R/W

THIS PROPERTY MAY BE SUBJECT TO ANY AND ALL APPLICABLE DEED RESTRICTIONS, EASEMENTS, RIGHT-OF-WAY, UTILITIES AND RESTRICTIVE COVENANTS WHICH MAY BE OF RECORD OR IMPLIED



FOUNDATION SURVEY

FOR
#996 HOLLIES PINES ROAD
LOT 4, PINEDAROSA 1

Upper Little River Township, Harnett County, North Carolina

PROPERTY OF: HHHUNT HOMES
MAP BOOK 2020 PAGE 109 DEED REFERENCE

**RESIDENTIAL
LAND SERVICES, PLLC.**

1917 Evans Road
Cary, North Carolina 27513
Phone (919) 378-9316
Firm License # P-0873

DRAWN: ADP SURVEYED: MC CHECKED: JWW DATE: JUNE 11, 2024