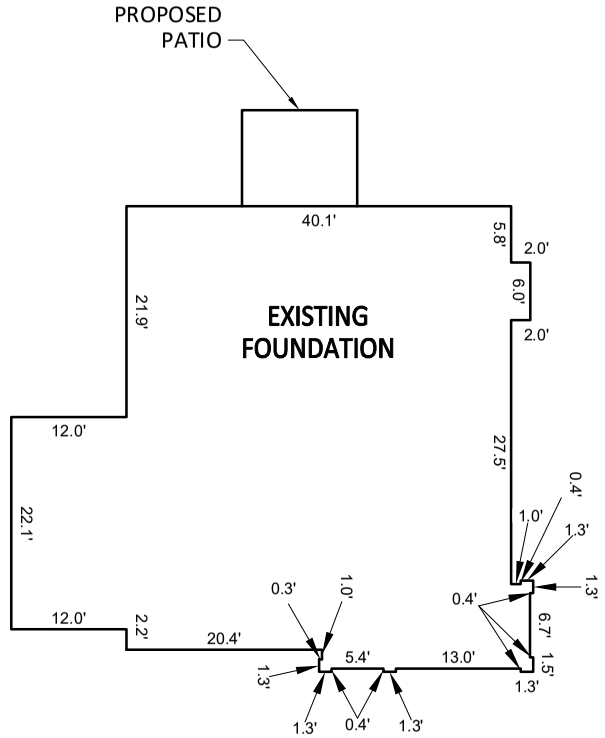

INSET SCALE: 1"=20'

CURVE TABLE				
CURVE	RADIUS	LENGTH	CHORD DIRECTION	CHORD
C26	25.00'	39.27'	S38°02'41"E	35.36'

LOT INFORMATION:

PIN: 0693-14-9763
REFERENCE: DB. 4216 PGS. 2658-2662
TOTAL LOT AREA = 0.70 AC = 30,690 SF
MAX. IMPERVIOUS = 5,500 SF
EXISTING FOUNDATION = 2,186 SF
EXISTING IMPERVIOUS = 2,186 SF
PERCENT IMPERVIOUS = 7.12%

BUILDING SETBACKS

FRONT - 35'
REAR - 25'
SIDE - 10'
SIDE CORNER - 20'

REFERENCE: BM 2023 PGS. 563-568

NOTES:

1. THIS SURVEY WAS PREPARED BY BATEMAN CIVIL SURVEY CO., UNDER THE SUPERVISION OF STEVEN P. CARSON, PLS.
2. THIS PLAN HAS BEEN PREPARED FOR LAYOUT AND PERMITTING PURPOSES ONLY.
3. PROPERTY LINES SHOWN WERE TAKEN FROM EXISTING FIELD EVIDENCE, EXISTING DEEDS AND PLATS OF PUBLIC RECORD, AND INFORMATION SUPPLIED TO THE SURVEYOR BY THE CLIENT.
4. ALL DISTANCES ARE HORIZONTAL GROUND DISTANCES AND ALL BEARINGS ARE NORTH CAROLINA STATE PLANE COORDINATE SYSTEM UNLESS OTHERWISE SHOWN.
5. THIS MAP IS NOT FOR RECORDATION AND SHOULD BE REVIEWED BY A LOCAL GOVERNMENT AGENCY FOR COMPLIANCE WITH ANY APPLICABLE LAND DEVELOPMENT REGULATIONS.
6. THE BASIS OF NORTH AND ALL EASEMENTS, RIGHTS-OF-WAYS, BUFFERS, SETBACKS AND ADJOINERS, ETC. REFERENCED IN TITLE BLOCK.
7. NO INVESTIGATION INTO THE EXISTENCE OF JURISDICTIONAL WETLANDS OR RIPARIAN BUFFERS PERFORMED BY THIS FIRM.
8. SURVEYOR HAS MADE NO INVESTIGATION OR INDEPENDENT SEARCH FOR EASEMENTS OF RECORD, ENCUMBRANCES, RESTRICTIVE COVENANTS, OWNERSHIP TITLE EVIDENCE OR ANY OTHER FACTS THAT AN ACCURATE AND CURRENT TITLE SEARCH MAY DISCLOSE.
9. THIS PROPERTY IS NOT LOCATED IN A FLOOD HAZARD AREA. IT IS LOCATED IN ZONE "X" PER F.E.M.A. MAP NUMBER 3720068200J DATED 10/03/2006.
10. ZONING: RA-30
11. PROPERTY OWNER: DAVIDSON HOMES
1903 NORTH HARRISON AVE
CARY, NC 27513

0 15 30
SCALE:
1" = 30 ft.

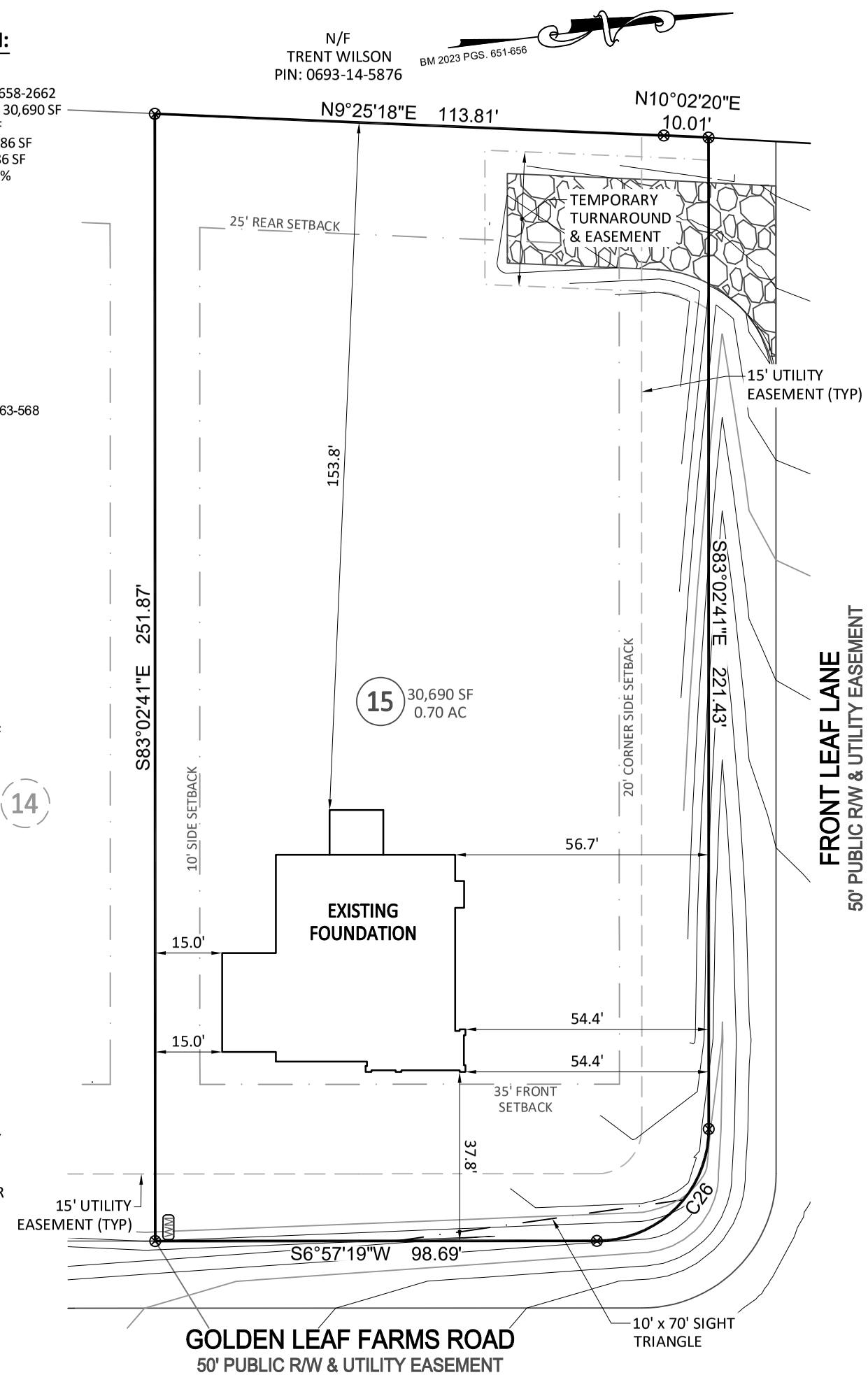

Bateman Civil Survey Company
Engineers • Surveyors • Planners
2524 Reliance Avenue, Apex, NC 27539 Ph: 919.577.1080 Fax: 919.577.1081
www.batemancivilsurvey.com info@batemancivilsurvey.com
NCBELS Firm No. C-2378

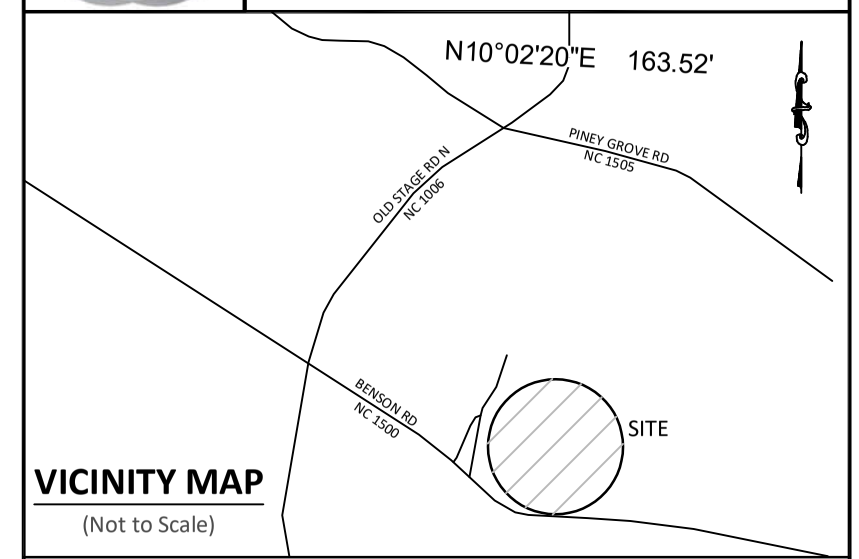

VICINITY MAP

(Not to Scale)

LEGEND

PO = PORCH
CP = COVERED PORCH
SP = SCREENED PORCH
SW = SIDEWALK
DW = CONC DRIVEWAY
SP = SCREENED PORCH
PC = CONCRETE PATIO
⊗ = COMPUTED POINT
○ = IRON PIPE FOUND (IPF)
◉ = IRON PIPE SET (IPS)
● = DRILL HOLE FOUND
WM = WATER METER
CO = CLEAN OUT
AC = AIR CONDITIONER PAD
© = CABLE BOX
Ⓢ = SEWER MANOLE
☐ = TELEPHONE PEDESTAL
CB = CATCH BASIN
☼ = LIGHT POLE
HH = HAND HOLE
EB = ELECTRIC BOX
= FIRE HYDRANT
YI = YARD INLET
G = GAS METER
E = ELECTRIC METER

I, STEVEN P. CARSON, CERTIFY THAT THIS PLAT WAS DRAWN UNDER MY DIRECT SUPERVISION FROM A SURVEY MADE UNDER MY SUPERVISION (PLAT BOOK REFERENCED IN TITLE BLOCK); THAT THE BOUNDARIES NOT SURVEYED ARE CLEARLY INDICATED AS DRAWN FROM INFORMATION LISTED UNDER REFERENCES; THAT THE RATIO OF PRECISION AS CALCULATED IS 1:10,000+; AND THAT THIS MAP MEETS THE REQUIREMENTS OF THE STANDARD OF PRACTICE FOR LAND SURVEYING IN NORTH CAROLINA. L-4752.
DATED:

NORTH CAROLINA PROFESSIONAL SEAL L-4752 LAND SURVEYOR STEVEN P. CARSON

3/15/24

This map is of an existing parcel of land and is only intended for the parties and purposes shown. This map not for recordation. No title report provided.

FOUNDATION SURVEY
FOR
DAVIDSON HOMES

TOBACCO ROAD - PHASE 1 & 3 - LOT 15
123 GOLDEN LEAF FARMS ROAD, ANGIER, NC
BLACK RIVER TOWNSHIP, HARNETT COUNTY

DATE: 3/15/24 DRAWN BY: MJA CHECKED BY: SPC

REFERENCE: BM 2023 PGS. 651-656 BCS# 230746 SCALE: 1" = 30'