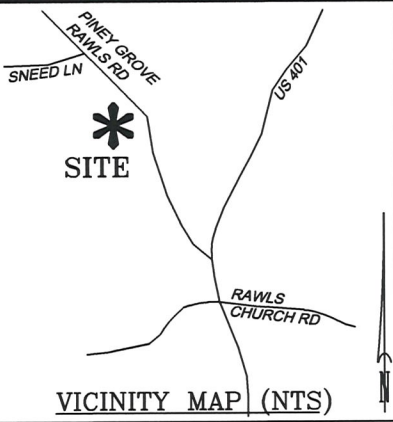
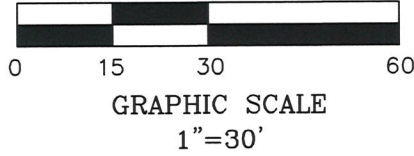


LEGEND

- MATHEMATICAL POINT
- SUBDIVISION CONTROL CORNER



SERENITY WALK PARKWAY
60' PUBLIC RIGHT OF WAY & UTILITY
BM 2023 PG 345

5' PUBLIC UTILITY EASEMENT
BM 2023 PG 345

LOT 126
BM 2023
PG 345



LOT 125
9,641 SF

LOT 124
BM 2022
PG 440

LOT 122
BM 2022
PG 440

LOT 123
BM 2022
PG 440



NOTES:

- REFERENCE HARNETT CO. BM 2023, PG 343-349 FOR BOUNDARY INFORMATION, NORTH INDEX & TIE LINES TO SUBDIVISION CONTROL CORNERS.
- ZONED: RA-30, RA-40, & CONSERVATION.
- SETBACKS, PER BM 2023 PG 343:
>43' LOT WIDTH:
FRONT YARD-20', SIDE YARD-5', REAR YARD-20', CORNER YARD-12'.
- PROPERTY IS NOT LOCATED WITHIN A SPECIAL FLOOD HAZARD AREA AS SCALED FROM THE NFIP FIRM No. 3720065500L (EFFECTIVE DATE: JULY 19, 2022).

CURVE TABLE

CURVE	LENGTH	RADIUS	CHORD BEARING	CHORD
C21	74.61'	1230.00'	S64°34'12"E	74.60'

FOUNDATION LOCATION
LOT 125

SERENITY SUBDIVISION, PHASE 1D,
HECTORS CREEK TOWNSHIP, HARNETT COUNTY, NC

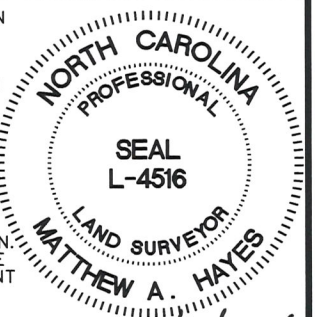
SURVEYED FOR
DAVID WEEKLEY HOMES
1901 N. HARRISON AVENUE, SUITE 200
CARY, NC 27513

MSS LAND CONSULTANTS, PC
"Committed to Total Quality Service"
Firm License: C-2070
EST. 1998

6118 St. Giles St Phone (919) 510-4464
(Suite E) Fax (919) 510-9102
Raleigh, NC 27612 Email: gowersw@mssland.com



I HEREBY CERTIFY THAT THIS FOUNDATION IS CORRECT AS SHOWN AND THAT THERE ARE NO ENCROACHMENTS UNLESS OTHERWISE SHOWN. THIS IS NOT A SURVEY. THIS PLAT DOES NOT CONFORM TO GS-47-30 AS AMENDED AND IS NOT FOR RECORDATION. THE DIMENSIONS SHOWN HEREON FROM THE PROPERTY LINES TO THE FOUNDATION ARE NOT INTENDED TO MONUMENT THE PROPERTY LINES OR TO GUIDE IN THE ERECTION OF FENCES OR ANY OTHER IMPROVEMENT. THIS SURVEY WAS PREPARED FOR THE PARTIES AND PURPOSE INDICATED HEREON ANY EXTENSION OF THE USE BEYOND THE PURPOSE AGREED TO BETWEEN THE CLIENT AND SURVEYOR EXCEEDS THE SCOPE OF ENGAGEMENT.



Matthew A. Hayes 02/16/2024
MATTHEW A. HAYES, PLS L-4516