

# Plot Plan Only Not A Survey

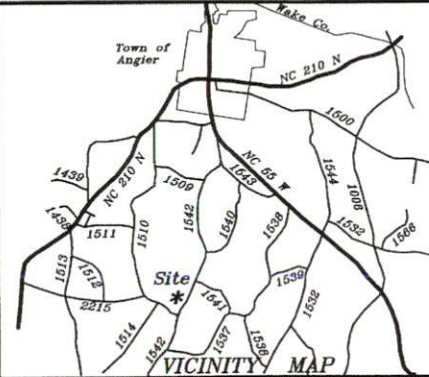

Revision: Move driveway to  
right side of house  
12/11/2023

4  
Rebecca June Parker  
Deed Book 4204, Page 1822  
Map Number 2023-19

2  
Richard William Gregory  
Deed Book 3610, Page 593  
Map Number 2023-19

Richard William Gregory  
Deed Book 3610, Page 593  
Plat Cabinet 2, Slide 277

3  
1.090Ac.




3418 Matthews Mill Pond Rd  
Lot 3, Gregory Division, Angier, NC  
Map Number 2023-19  
PIN: 0672-40-0017

Surveyed & Mapped for:  
**William Stamey  
Triverse Builders**

Niell's Creek Twp. Harnett County  
Scale: 1" = 60' Date: 12/7/2023

Surveyed & Mapped By  
**STANCIL & ASSOCIATES**  
Professional Land Surveyor, P.A. C-0831  
P.O. Box 730, Angier, N.C. 27501  
919-639-2133 stancilsurvey@gmail.com



NOT FOR RECORDATION

Plat North  
Plat Cabinet 2, Page 277

CA

LHNC-1289/SHNC-1584