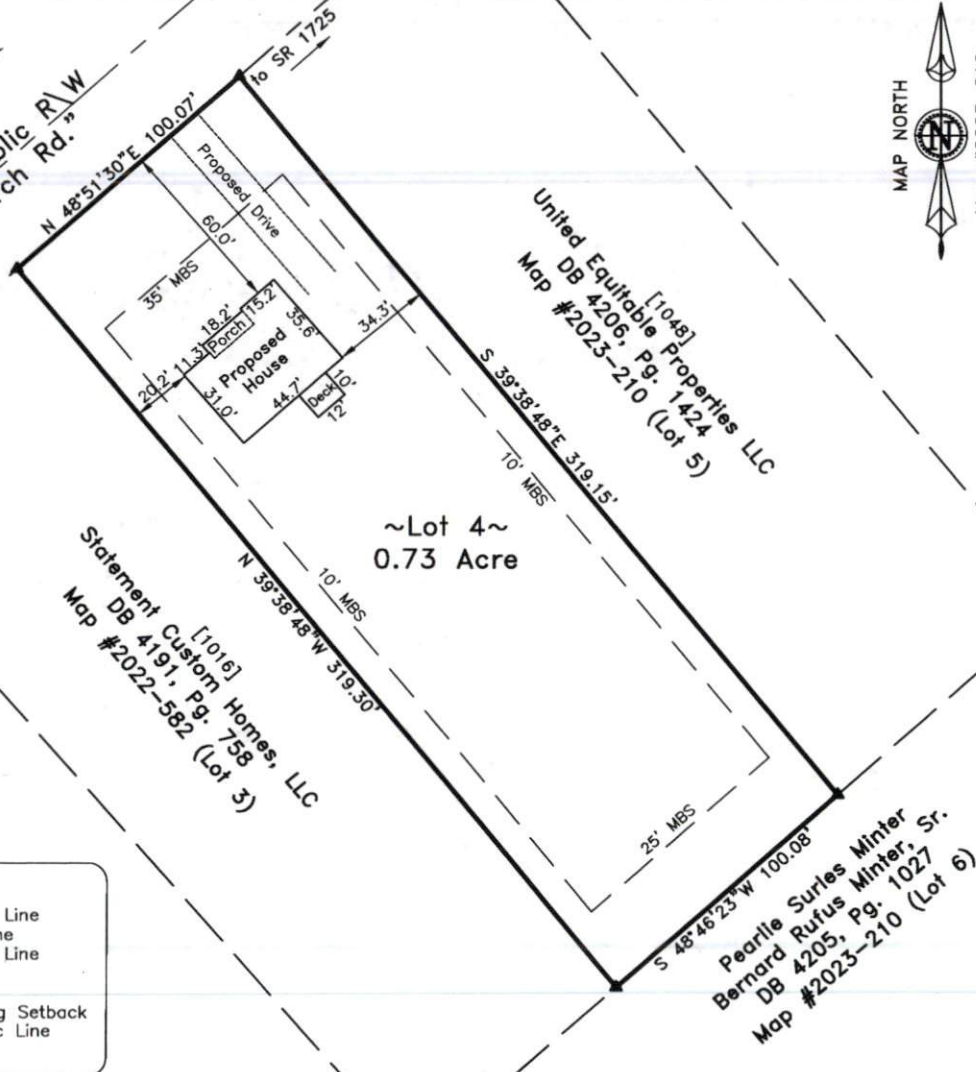


SR 1703 - 60' Public R/W
"Red Hill Church Rd."

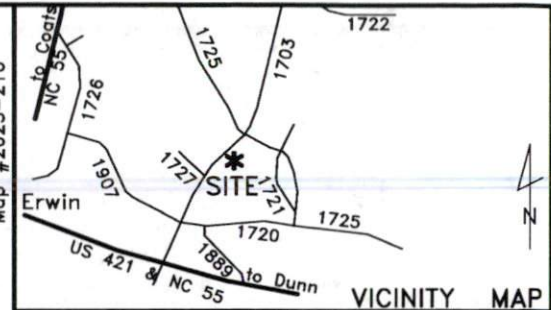



~Lot 4~
0.73 Acre

[1048]
United Equitable Properties LLC
DB 4206, Pg. 1424
Map #2023-210 (Lot 5)

[1016]
Statement Custom Homes, LLC
DB 4191, Pg. 758
Map #2022-582 (Lot 3)

Pearlie Suries Minter
Bernard Rufus Minter, Sr.
DB 4205, Pg. 1027
Map #2023-210 (Lot 6)



~ 1038 Red Hill Church Rd., Dunn ~
Lot #4, Map #2023-210
Deed Book 4206, Page 1424

Plot Plan For:
United Equitable Properties, LLC
Care of: Serenity Built Homes

Grove Township	Harnett County
Scale: 1" = 50'	Date: 9/19/2023

Surveyed & Mapped By
STREAMLINE LAND SURVEYING, Inc.
NC FIRM C-1898
870 NC 55 W, Coats, N.C. 27521
Phone: 910-897-7715

~PRELIMINARY PLOT PLAN~
- Not an actual survey -
This plan represents proposed improvements to a lot of record. This plan is subject to review and approval by County Planning and Inspections Departments.

NOT FOR RECORDATION

LEGEND:

	Subject Lot Boundary Line
	Adjoining Boundary Line
	R/W Right-of-Way Line
	C/L Centerline
	Easement Line
	MBS...Minimum Building Setback
	OHE...Overhead Electric Line
	CP Calculated Point

DATA\1507\230912UE.dwg (L4-PlotPlan)