

Penelope Duffee
Deed Book 3807, Page 353
Map Number 2016-57

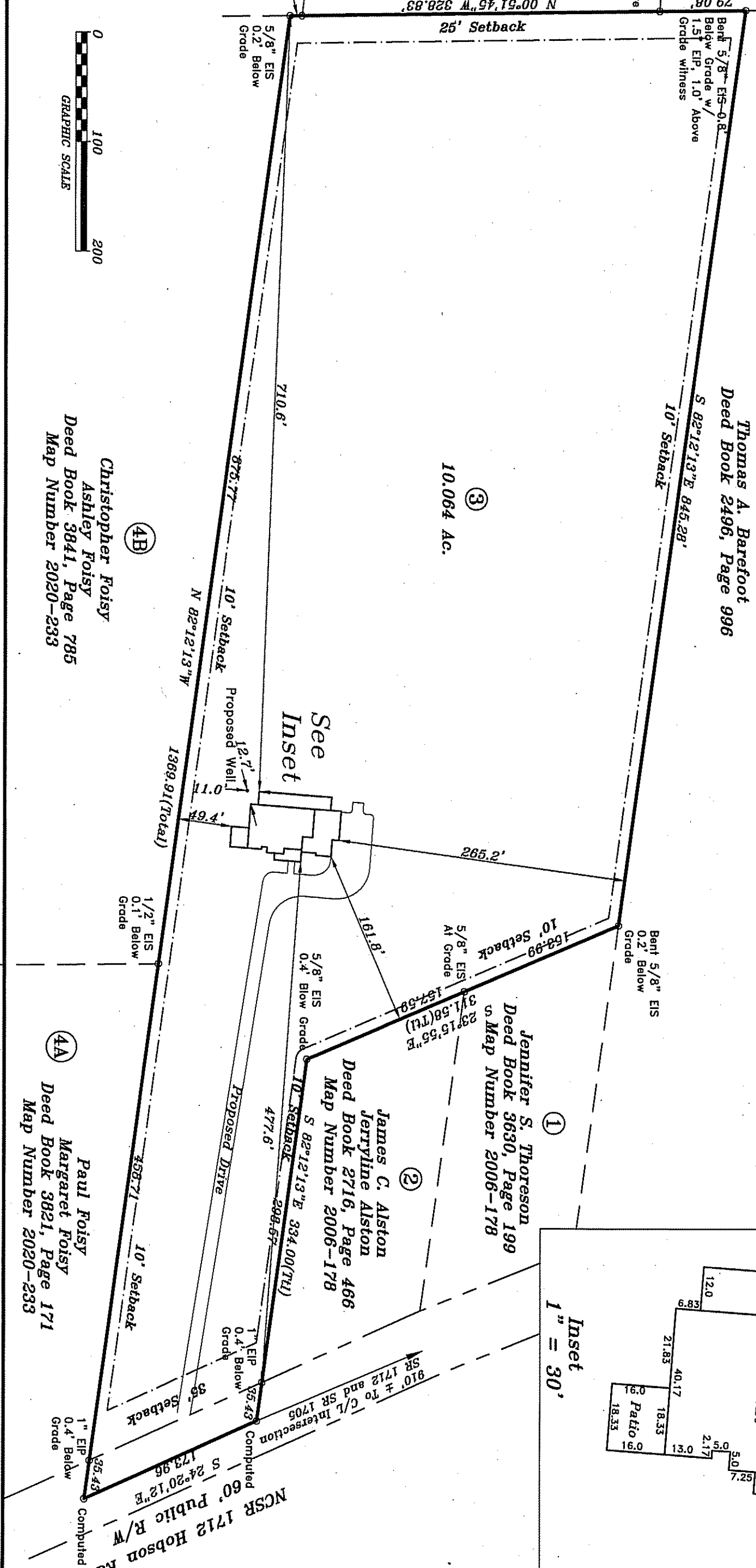
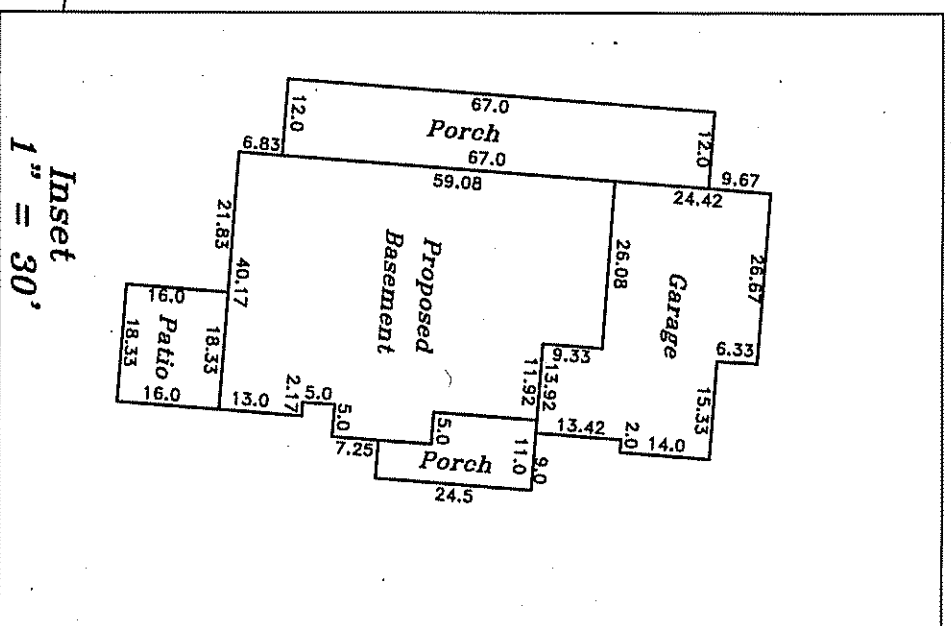
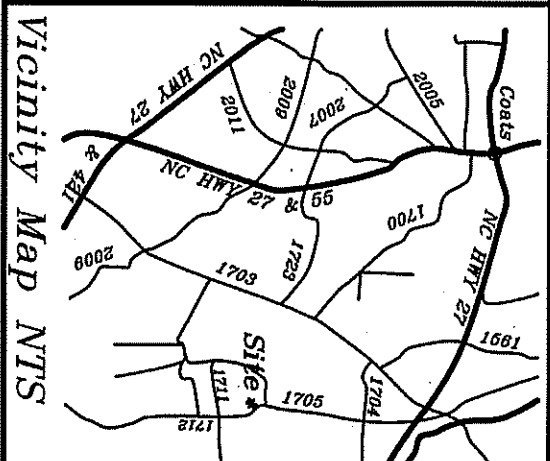
Jacob Holly
Brianna Holly
Deed Book 4083, Page 213
Map Number 2021-181

Teddy Strickland
Rebecca Strickland
Deed Book 3902, Page 1
Map Number 2021-181



Surveyed & Mapped By
STANCI & ASSOCIATES
Professional Land Surveyor, P.A. C-0831
P.O. Box 730, Angier, N.C. 27501
919-639-2133 919-639-2602 (FAX)
stancilsurvey@gmail.com

Hobson Road Dunn, NC 28334
Lot 3 Roy H. Dunn Subdivision
Map Number 2006-178
PIN: 1818-87-6616.000
Zoned: RA-30
Aversboro Township
Harnett County, NC
1" = 100'
8-18-23, 8-22-23, 8-28-23
9-8-2023 Add Well
Plot Plan For:
Oriana Jaimes-Chaves
Victor H. H. Cedillo
6625 Wimberly Road
Willow Spring, NC 27592
NOT FOR RECORDATION



Christopher Foisy
Ashley Foisy
Deed Book 3841, Page 785
Map Number 2020-233

Paul Foisy
Margaret Foisy
Deed Book 3821, Page 171
Map Number 2020-233

(AB)

(4A)

Lester Stancil & Associates, P.L.S.,P.A.

98 E. Depot St.
 PO Box 730
 Angier, NC 27501

Invoice

Date	Invoice #
9/11/2023	2023-0183

Bill To
Oriana Jaimes-Chaves and Victor H.H. Cedillo 6625 Wimberly Rd. Willow Spring, NC 27592

P.O. No.	Terms	Project

Hours	Rate	Date	Description	Amount
2	50.00	8/17/2023	Mapping & Computation site plan	100.00
1.5	90.00	8/18/2023	Mapping & Computation revise site plan to 11x17	135.00
0.75	90.00	8/22/2023	Mapping & Computation revise site plan per client, fix house & Point map etc. to survey lot & stake basement	67.50
7.5	125.00	9/5/2023	Surveying find & locate irons, mark lines, stake basement	937.50
2	125.00	9/11/2023	Surveying loc. existing irons, marked northern property line	250.00

Total			\$1,490.00
Payments/Credits			\$0.00
Balance Due			\$1,490.00

Phone #
919-639-2133