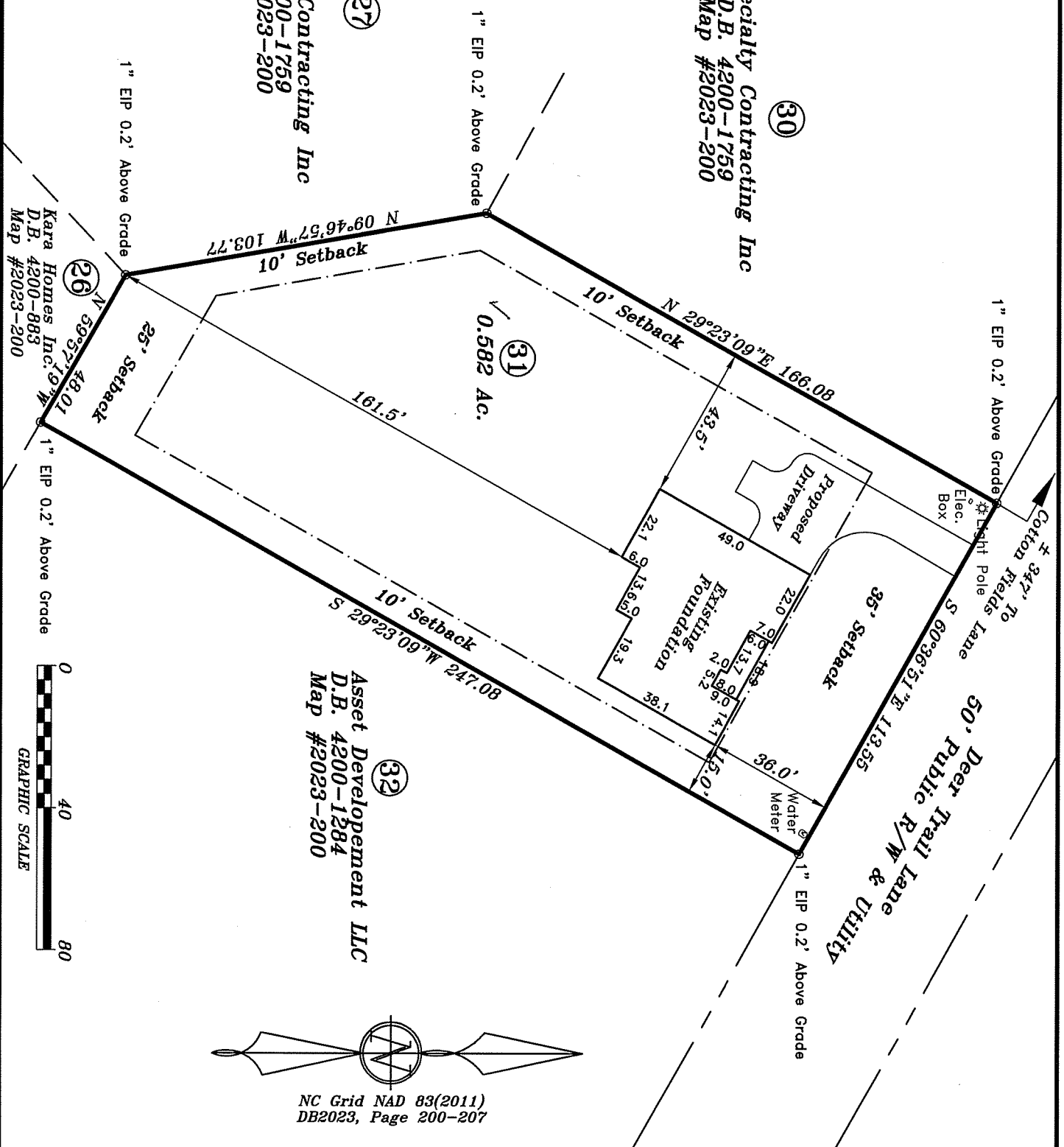
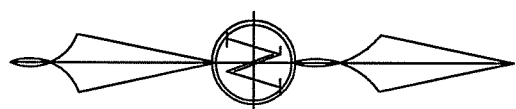


NCT Specialty Contracting Inc
 D.B. 4200-1759
 Map #2023-200

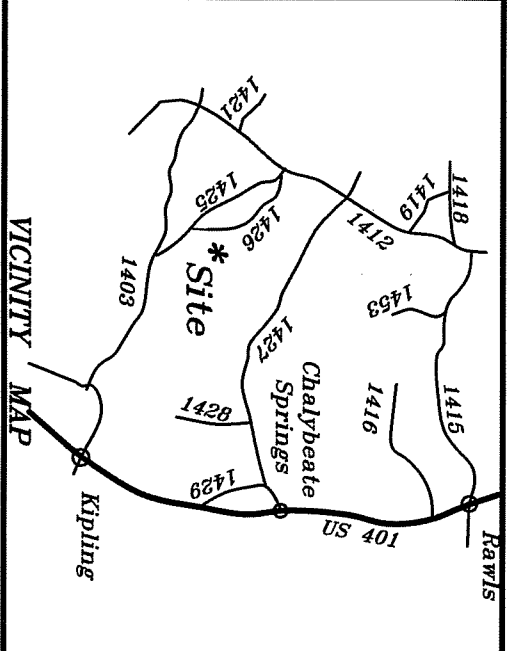
NCT Specialty Contracting Inc
 D.B. 4200-1759
 Map #2023-200



Asset Development LLC
 D.B. 4200-1284
 Map #2023-200



NC Grid NAD 83(2011)
 DB2023, Page 200-207



226 Deer Tail Ln. Fuquay Varina, NC
 Lot #31 Cotton Farms Ph 1
 Map Number 2023-200
 PIN: 0643-27-9075

Surveyed & Mapped for:
Southern Tide Homes
 c/o Clayton Roberts

11917 NC HWY 210 Benson, NC 27504
 Hector's Creek Twp. Harnett County
 Scale: 1" = 40' Date: 2-6-2024

Surveyed & Mapped By
STANCI & ASSOCIATES
 Professional Land Surveyor, P.A. C-0831
 P.O. Box 730, Angier, N.C. 27501
 919-639-2133 919-639-2602 (FAX)
 stancilsurvey@gmail.com

NOT FOR RECORDATION

THOMAS LESTER STANCI
 NORTH CAROLINA PROFESSIONAL LAND SURVEYOR
 No. 27501

Lester Stancil & Associates, P.L.S.,P.A.

98 E. Depot St.
 PO Box 730
 Angier, NC 27501

Invoice

Date	Invoice #
2/6/2024	2023-0290

Bill To
Clayton Roberts Southern Tide Homes 11917 NC Hwy. 210 Benson, NC 27504

P.O. No.	Terms	Project
		Lot 31, Cotton Farm...

Hours	Rate	Date	Description	Amount
2	50.00	8/9/2023	Mapping & Computation point map to stake house	100.00
2	125.00	9/1/2023	Surveying lot survey, stake bldg. env.	250.00
0.5	90.00	9/5/2023	Mapping & Computation edit/reduce raw data, translate/rotate, plot utilities, etc.	45.00
2.5	125.00	11/15/2023	Surveying stake for footings	312.50
0.5	90.00	11/15/2023	Mapping & Computation calc's. & point map, etc. to stake footings	45.00
0.25	90.00	11/27/2023	Mapping & Computation point map etc. for brick points	22.50
2.5	125.00	11/29/2023	Surveying tie boundary, stake lines, brick points	312.50
1.5	125.00	2/6/2024	Surveying as built foundation; stake lines	187.50

Total		\$1,275.00
Payments/Credits		\$0.00
Balance Due		\$1,275.00

Phone #
919-639-2133