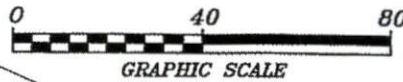


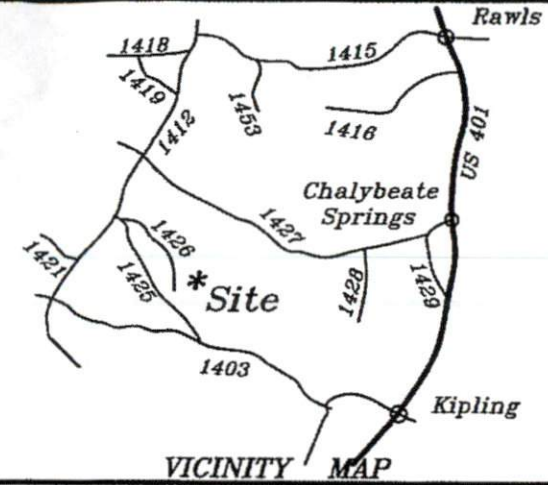
# Site Plan Mapped Only

struction LLC  
3913, Page 911  
2023-200



Reese Construction LLC  
Deed Book 3913, Page 911  
Map Number 2023-200

NC Grid NAD83 (2011)  
Book 2023, Page 200-207




23 Milepost Dr. Fuquay Varina, NC  
Cotton Farms, Lot 59  
Deed Book 2023, Page 200-207  
PIN: 0643-27-4593

Mapped for:  
**Wade Macht  
Paramount Homes**

Hector's Creek Twp.	Harnett County
Scale: 1" = 40'	Date: 7-17-2023

Surveyed & Mapped By  
**STANCIL & ASSOCIATES**  
Professional Land Surveyor, P.A. C-0831  
P.O. Box 730, Angier, N.C. 27501  
919-639-2133 919-639-2602 (FAX)  
stancilsurvey@gmail.com



NOT FOR RECORDATION

SHHC-1555

Via

action LLC  
913, Page 911  
2023-200

Surface

Air Handlers  
posed

Deer Trail Lane  
lic R/W & Utility Easement

