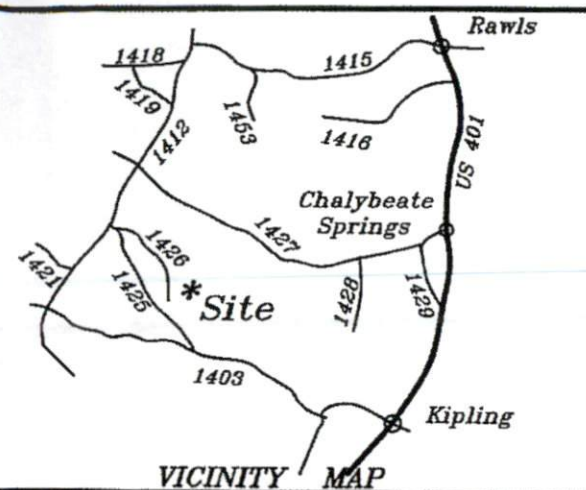
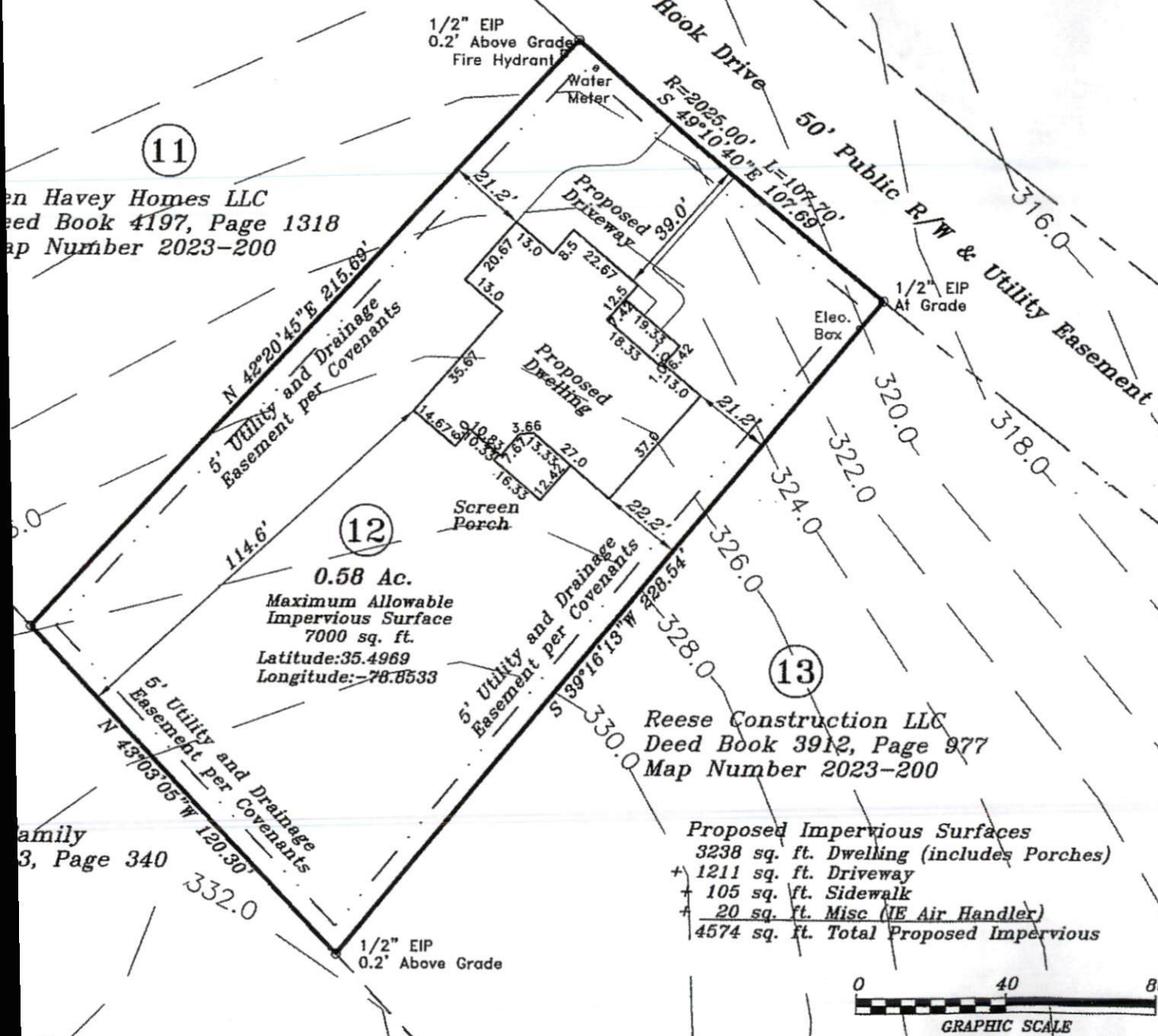


1/17/2023 Contours Added
 -9-2023 Moved Hse 3' Back

Site Plan




262 Hook Dr. Fuquay Varina, NC
 Cotton Farms, Lot 12
 Deed Book 2023, Page 200-207
 PIN: 0643-35-6775

Mapped for:
Wade Macht
Paramount Homes

Hector's Creek Twp.	Harnett County
Scale: 1" = 40'	Date: 6/28/2023

Surveyed & Mapped By
STANCIL & ASSOCIATES
 Professional Land Surveyor, P.A. C-0831
 P.O. Box 730, Angier, N.C. 27501
 919-639-2133 919-639-2602 (FAX)
 stancilsurvey@gmail.com



NOT FOR RECORDATION

Reese Construction LLC
 Deed Book 3912, Page 977
 Map Number 2023-200

- Proposed Impervious Surfaces
- 3238 sq. ft. Dwelling (includes Porches)
 - + 1211 sq. ft. Driveway
 - + 105 sq. ft. Sidewalk
 - + 20 sq. ft. Misc (IE Air Handler)
 - 4574 sq. ft. Total Proposed Impervious



CA

SHHC-1552

1/2