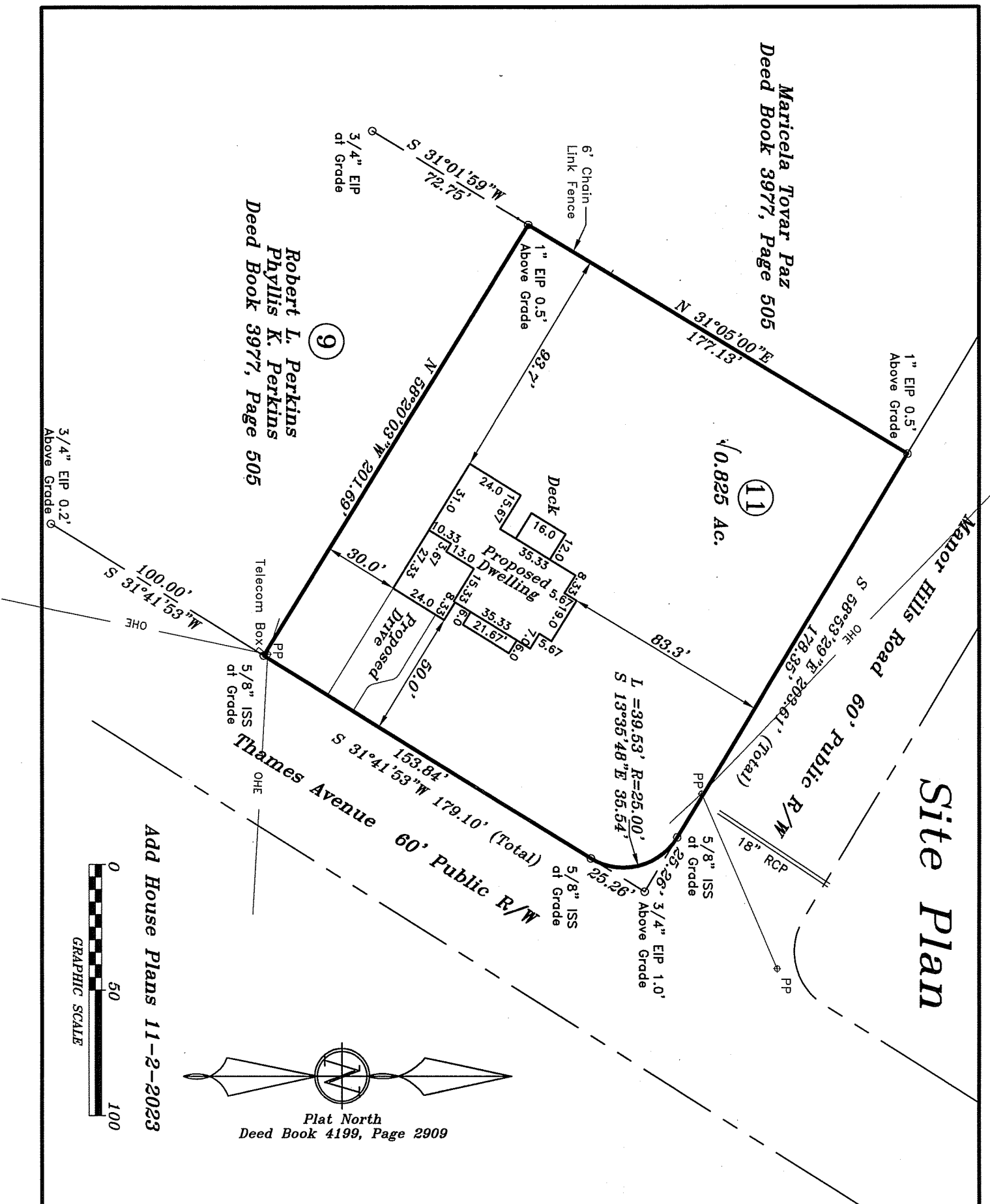


Site Plan

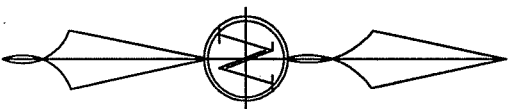
Maricela Tovar Paz
Deed Book 3977, Page 505

Robert L. Perkins
Phyllis K. Perkins
Deed Book 3977, Page 505

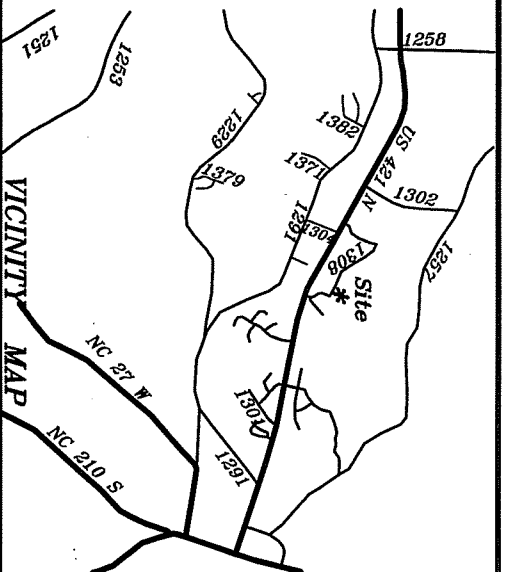
10.825 Ac. (11)



Add House Plans 11-2-2023




Plat North
Deed Book 4199, Page 2909



Owned by, Surveyed & Mapped for:
Caden Wesley Gregory
Payton Elise G. Gregory

10325 NC 210 N Angier, NC 27501 919-397-5680
Upper Little River Twp. Harnett County
Scale: 1" = 50' Date: 9-11-2023

Surveyed & Mapped By
STANCI & ASSOCIATES
Professional Land Surveyor, P.A. C-0831
P.O. Box 730, Angier, N.C. 27501
919-639-2133 919-639-2602 (FAX)
stancilsurvey@gmail.com



NOT FOR RECORDATION