

Burke



Initial Application Date: _____

Application # _____

CU# _____

COUNTY OF HARNETT RESIDENTIAL LAND USE APPLICATION
Central Permitting 420 McKinney Pkwy, Lillington, NC 27546 Phone: (910) 893-7525 ext:1 Fax: (910) 893-2793 www.harnett.org/permits

****A RECORDED SURVEY MAP, RECORDED DEED (OR OFFER TO PURCHASE) & SITE PLAN ARE REQUIRED WHEN SUBMITTING A LAND USE APPLICATION****

LANDOWNER: LGI Homes Mailing Address: 1450 Lake Robbins Drive Ste 430
City: The Woodlands State: TX Zip: 77380 Contact No: 919-520-8406 Email: oliver.hudson@lgihomes.com

APPLICANT*: _____ Mailing Address: _____

City: _____ State: _____ Zip: _____ Contact No: _____ Email: _____

*Please fill out applicant information if different than landowner

ADDRESS: 184 Taverners Lane, Angier, NC 27501 PIN: _____

Zoning: _____ Flood: _____ Watershed: _____ Deed Book / Page: _____

Setbacks - Front: _____ Back: _____ Side: _____ Corner: _____

PROPOSED USE:

SFD: (Size 29.50 x 45.50) # Bedrooms: 3 # Baths: 2.5 Basement(w/wo bath): _____ Garage: Deck: _____ Crawl Space: _____ Slab: _____ Slab:
2025 415 (Is the bonus room finished? () yes () no w/ a closet? () yes () no (if yes add in with # bedrooms)

Modular: (Size _____ x _____) # Bedrooms _____ # Baths _____ Basement (w/wo bath) _____ Garage: _____ Site Built Deck: _____ On Frame _____ Off Frame _____
(Is the second floor finished? () yes () no Any other site built additions? () yes () no

Manufactured Home: _____ SW _____ DW _____ TW (Size _____ x _____) # Bedrooms _____ Garage: _____ (site built?) Deck: _____ (site built?)

Duplex: (Size _____ x _____) No. Buildings _____ No. Bedrooms Per Unit: _____

Home Occupation: # Rooms: _____ Use: _____ Hours of Operation: _____ #Employees: _____

Addition/Accessory/Other: (Size _____ x _____) Use: _____ Closets in addition? () yes () no

Water Supply: County _____ Existing Well _____ New Well (# of dwellings using well _____) *Must have operable water before final
(Need to Complete New Well Application at the same time as New Tank)

Sewage Supply: _____ New Septic Tank _____ Expansion _____ Relocation _____ Existing Septic Tank County Sewer
(Complete Environmental Health Checklist on other side of application if Septic)

Does owner of this tract of land, own land that contains a manufactured home within five hundred feet (500') of tract listed above? () yes () no

Does the property contain any easements whether underground or overhead () yes () no

Structures (existing or proposed): Single family dwellings: Proposed Manufactured Homes: _____ Other (specify): _____

If permits are granted I agree to conform to all ordinances and laws of the State of North Carolina regulating such work and the specifications of plans submitted. I hereby state that foregoing statements are accurate and correct to the best of my knowledge. Permit subject to revocation if false information is provided.

Signature of Owner or Owner's Agent

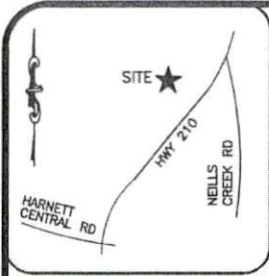
7/11/23
Date

*****It is the owner/applicants responsibility to provide the county with any applicable information about the subject property, including but not limited to: boundary information, house location, underground or overhead easements, etc. The county or its employees are not responsible for any incorrect or missing information that is contained within these applications.*****

****This application expires 6 months from the initial date if permits have not been issued****

APPLICATION CONTINUES ON BACK

strong roots • new growth



- LEGEND**
- AC-AIR CONDITIONING UNIT
 - AG-ABOVE GROUND
 - BC-BACK OF CURB
 - BO-BELOW GROUND
 - CATV-CABLE TV
 - CB-CATCH BASIN
 - CD-CONC DRIVEWAY
 - EB-ELECTRIC BOX
 - EM-ELECTRIC METER
 - EP-EDGE OF PAVEMENT
 - FI-FIRE HYDRANT
 - LP-LIGHT POLE
 - N/F-NOW OR FORMERLY
 - PP-POWER POLE
 - RF-REINFORCED CONCO PIPE
 - R/W-RIGHT OF WAY
 - SCD-CLEANOUT
 - SW-SIDEWALK
 - TP-TELEPHONE PEDESTAL
 - TF-TRANSFORMER
 - WM-WATER METER
 - WV-WATER VALVE
 - IP-EXISTING IRON PIPE
 - IS-IRON PIPE SET
 - ER-EXISTING IRON ROD



THIS EXHIBIT MAP IS OF AN EXISTING PARCEL OR PARCELS OF LAND AND DOES NOT CREATE A NEW STREET OR CHANGE AN EXISTING STREET.

NICHOLAS M. FRENCH, PLS L-4817 DATE _____

THIS MAP IS ONLY INTENDED FOR THE PARTIES AND PURPOSES SHOWN. THIS MAP IS NOT FOR RECORDATION. NO TITLE REPORT PROVIDED.

THIS MAP MAY NOT BE A CERTIFIED SURVEY AND HAS NOT BEEN REVIEWED BY A LOCAL GOVERNMENT AGENCY FOR COMPLIANCE WITH ANY APPLICABLE LAND DEVELOPMENT REGULATIONS AND HAS NOT BEEN REVIEWED FOR COMPLIANCE WITH RECORDING REQUIREMENTS FOR PLATS.

- GENERAL NOTES:**
1. ALL DISTANCES ARE HORIZONTAL GROUND DISTANCES IN U.S. SURVEY FEET UNLESS OTHERWISE NOTED.
 2. AREAS SHOWN HEREON WERE COMPUTED USING THE COORDINATE METHOD.
 3. LINES NOT SURVEYED ARE SHOWN AS DASHED LINES FROM INFORMATION REFERENCED ON THE FACE OF THIS SURVEY.
 4. PROPERTY MAY BE SUBJECT TO ANY/ALL EASEMENTS AND RESTRICTIONS OF RECORD. THIS SURVEY IS A CORRECT REPRESENTATION OF THE LAND PLATTED AND OR DEEDED AND HAS BEEN PREPARED WITHOUT THE BENEFIT OF A TITLE REPORT. A NORTH CAROLINA LICENSED ATTORNEY-AT-LAW SHOULD BE CONSULTED REGARDING CORRECT OWNERSHIP, WIDTH AND LOCATION OF EASEMENTS, AND OTHER TITLE QUESTIONS REVEALED BY TITLE EXAMINATION.
 5. DRIVEWAY IMPERVIOUS CALCULATION SHOWN HEREON CALCULATED TO THE FRONT PROPERTY LINE/RIGHT-OF-WAY.
 6. FLOOD MODEL IS NOT AVAILABLE FOR THIS AREA.

VICINITY MAP (NTS)

SETBACKS PER

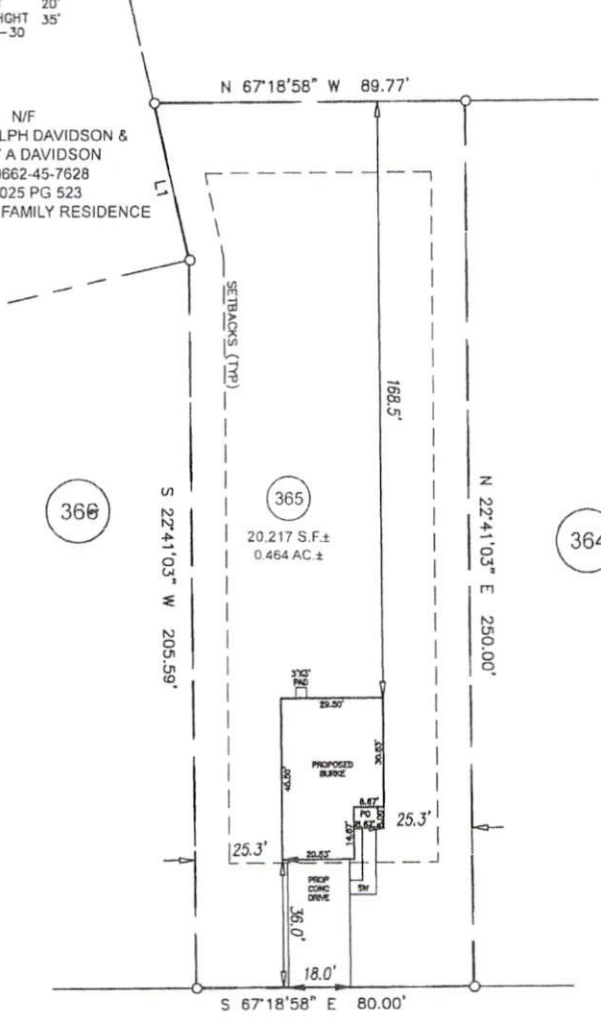
BK 2022 PGS 276-289
FRONT 35'
SIDE 10'
REAR 20'
SIDE STREET 20'
MAX BLDG HIGHT 35'
ZONING: RA-30

OPEN SPACE

N/F
JAMES RALPH DAVIDSON &
NANCY A DAVIDSON
PIN: 0662-45-7628
DB 1025 PG 523
USE: SINGLE FAMILY RESIDENCE


IMPERVIOUS AREA

HOUSE	1,267 SQ.FT.
DRIVE/WALK	737 SQ.FT.
PATIO	9 SQ.FT.
TOTAL	2,013 SQ.FT.



TAVERNERS LANE
50' PUBLIC R/W

LINE	BEARING	DISTANCE
L1	N 10°16'53" E	45.47'



PRELIMINARY PLOT PLAN

PROJECT:	22 LGI ATHERSTONE
DRAWN BY:	AMW
SURVEYED BY:	N/A
SCALE:	1"=40'
FIELD WORK:	N/A
DWG DATE:	7-4-2023

FOR
LGI HOMES
184 TAVERNERS LANE
LOT 365 ATHERSTONE SUBDIVISION
BLACK RIVER TWP., HARNETT CO., NC
BK. 2022 PG. 326-(331)-338, PIN#0662-45-6817-000

ECLS GLOBAL, INC.
U.S. VETERAN-OWNED
19 N MCKINLEY ST
COATS, NC 27521
910.897.3257 ECLS@GLOBALINC.COM
910.897.2329 (FAX) CO#C-4179