

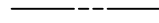
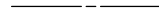

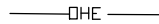

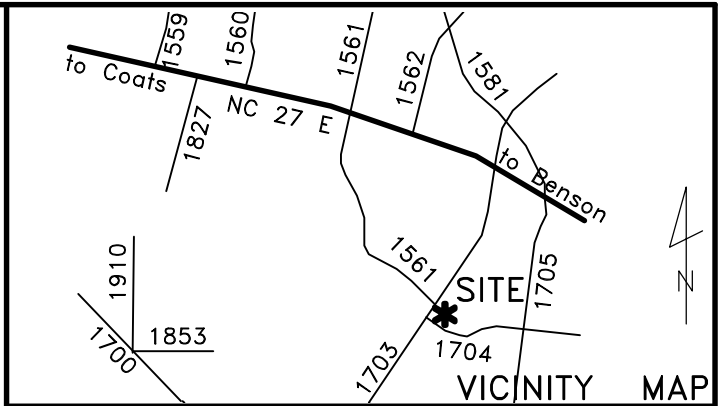

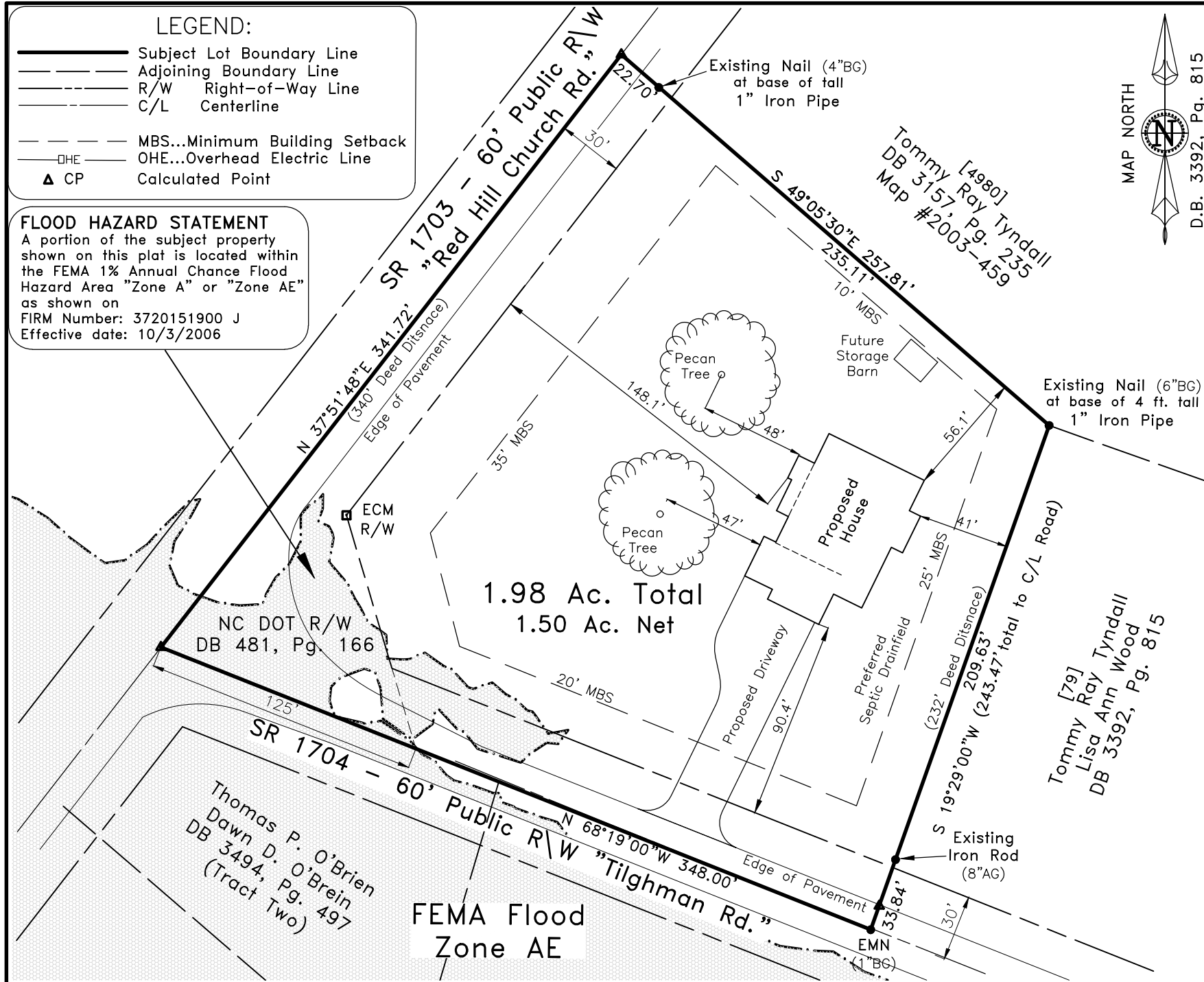


LEGEND:

-  Subject Lot Boundary Line
-  Adjoining Boundary Line
-  R/W Right-of-Way Line
-  C/L Centerline
-  MBS...Minimum Building Setback
-  OHE...Overhead Electric Line
-  CP Calculated Point

FLOOD HAZARD STATEMENT

A portion of the subject property shown on this plat is located within the FEMA 1% Annual Chance Flood Hazard Area "Zone A" or "Zone AE" as shown on FIRM Number: 3720151900 J Effective date: 10/3/2006



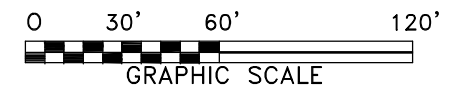
~ 4934 Red Hill Church Rd. ~
Deed Book 4011, Page 150
PID: 021519 0043, PIN: 1519-56-5063.000

Plot Plan For:
Thomas N. King, Jr.
& Linda O. King
Care of: Barefoot Building Company

Grove Township	Harnett County
Scale: 1" = 60'	Date: May 1, 2023

Surveyed & Mapped By
STREAMLINE LAND SURVEYING, Inc.
NC FIRM C-1898
870 NC 55 W, Coats, N.C. 27521
Phone: 910-897-7715

~PRELIMINARY PLOT PLAN~
This plan represents proposed improvements to a lot of record. This plan is subject to review and approval by County Planning and Inspections Departments.



NOT FOR RECORDATION

DATA\1519\230407KI.dwg (PlotPlan)