

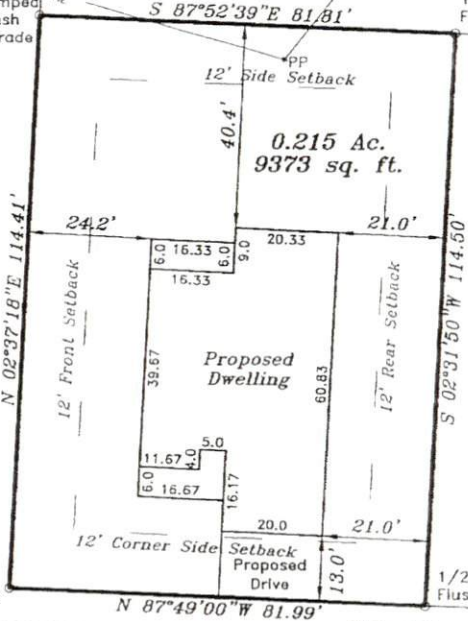


Plat North
Map Number 2002-681

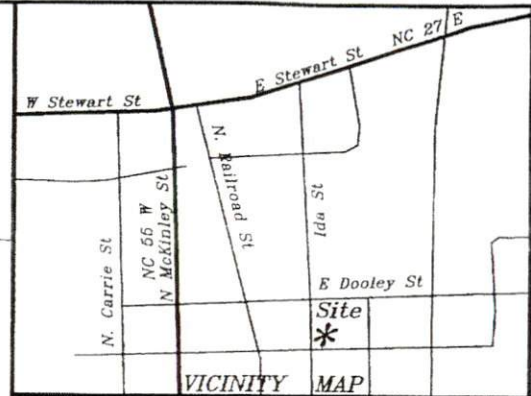
Turlington Farms
Deed Book 1067, Page 262

North Ida Street 50' Public R/W

1" Crimped EIP Flush With Grade
1/2" Set Rebar Flush With Grade
1/2" Ex. Rebar Flush With Grade
15" RCP
Water Valve
Gas Valve
Stop Sign
Water Meter CATV



Jason A. Avery
Deed Book 3250, Page 901
Map Number 2002-681



East Lemon Street
Coats, NC 27521

Deed Book 4178, Page 1194
PIN: 0690-84-3030.000

Owned by, Surveyed and Mapped for:
Silverstone Investments, LLC
C/O Rich Levert

6321 Johnson Pond Rd Fuquay-Varina, NC 27526
919-650-9592 rich@coolpoolsnc.com

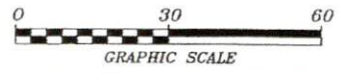
Grove Twp. Harnett County

Scale: 1" = 30' Date: 4-20-2023

Surveyed & Mapped By
STANCIL & ASSOCIATES
Professional Land Surveyor, P.A. C-0831
P.O. Box 730, Angier, N.C. 27501
919-639-2133 919-639-2602 (FAX)
stancilsurvey@gmail.com



NOT FOR RECORDATION



Move hse 8' West 4-21-2023

PAN

SHG-1530A