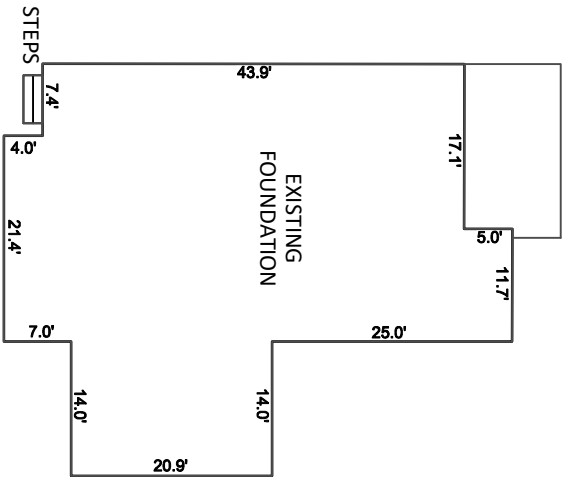


**LOT INFORMATION:**

PIN: 00529-88-8334.000  
 REFERENCE: DB 4187, PG.2243-2245  
 TOTAL LOT AREA = 0.606 AC = 26,404 SF  
 FOUNDATION = 1,893 SF  
 EXISTING IMPERVIOUS = 1,893 SF  
 PERCENT IMPERVIOUS = 7.17%  
 MAXIMUM IMPERVIOUS = 7,000 SF

**BUILDING SETBACKS**  
 FRONT - 35' FROM RAW  
 REAR - 25'  
 SIDE - 10'  
 SIDE CORNER - 20'

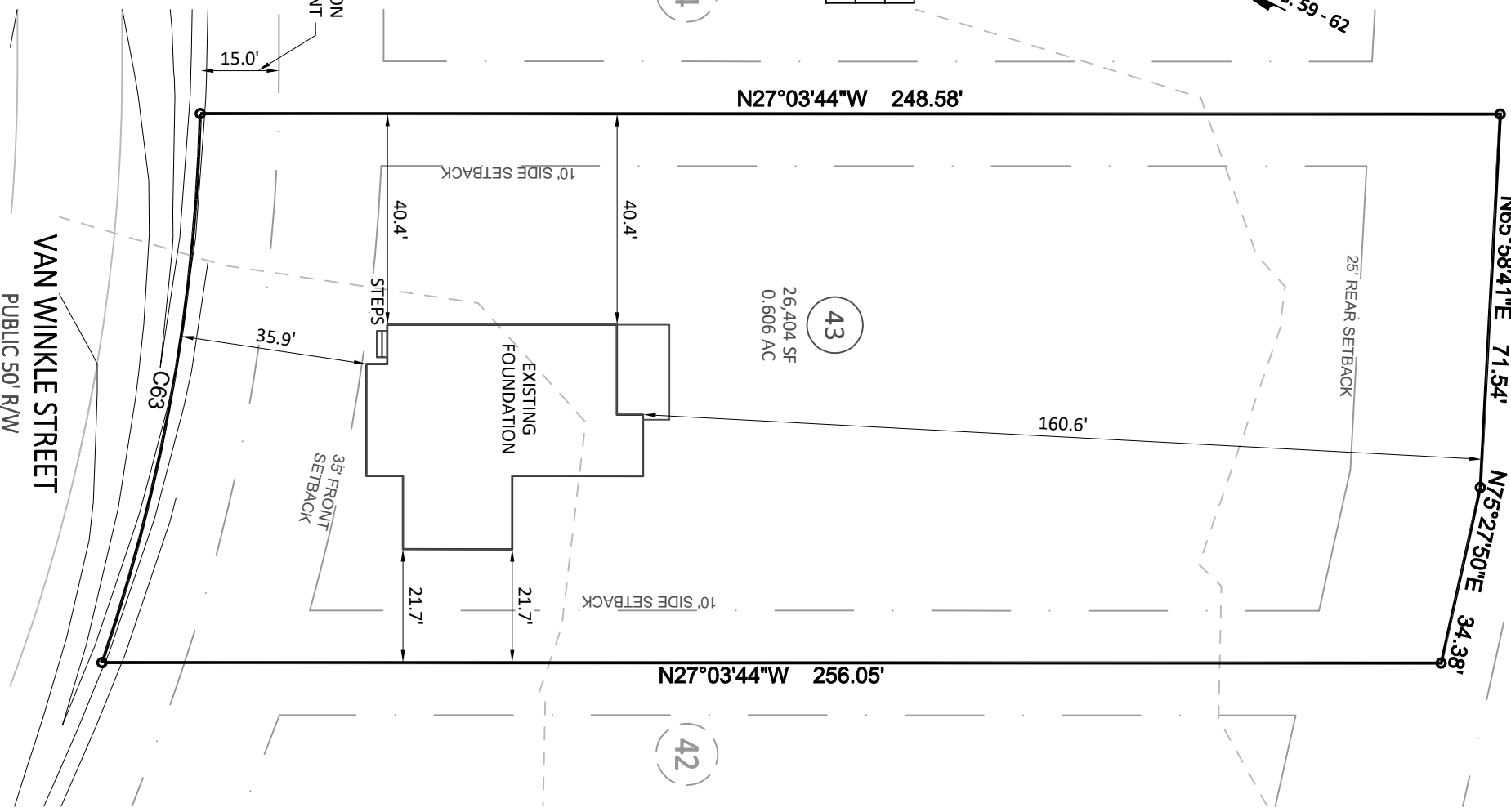



INSET SCALE: 1" = 20'

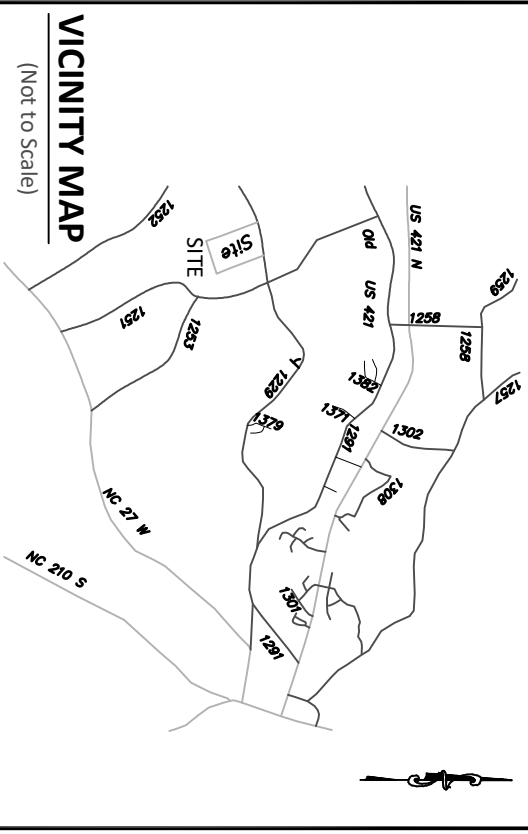
CURVE TABLE			
CURVE	RADIUS	LENGTH	CHORD DIRECTION
C63	350.00'	107.07'	N73°02'50"E
			106.66'

**NOTES:**

- THIS SURVEY WAS PREPARED BY BATEMAN CIVIL SURVEY CO., UNDER THE SUPERVISION OF STEVEN P. CARSON, PLS.
- THIS PLAN HAS BEEN PREPARED FOR LAYOUT AND PERMITTING PURPOSES ONLY.
- PROPERTY LINES SHOWN WERE TAKEN FROM EXISTING FIELD EVIDENCE, EXISTING DEEDS AND PLATS OF PUBLIC RECORD, AND INFORMATION SUPPLIED TO THE SURVEYOR BY THE CLIENT
- ALL DISTANCES ARE HORIZONTAL GROUND DISTANCES AND ALL BEARINGS ARE NORTH CAROLINA STATE PLANE COORDINATE SYSTEM UNLESS OTHERWISE SHOWN.
- THIS MAP IS NOT FOR RECORDATION AND SHOULD BE REVIEWED BY A LOCAL GOVERNMENT AGENCY FOR COMPLIANCE WITH ANY APPLICABLE LAND DEVELOPMENT REGULATIONS
- THE BASIS OF NORTH AND ALL EASEMENTS, RIGHTS-OF-WAYS, BUFFERS, SETBACKS AND ADJOINERS, ETC. REFERENCED IN TITLE BLOCK
- NO INVESTIGATION INTO THE EXISTENCE OF JURISDICTIONAL WETLANDS OR RIPARIAN BUFFERS PERFORMED BY THIS FIRM.
- SURVEYOR HAS MADE NO INVESTIGATION OR INDEPENDENT SEARCH FOR EASEMENTS OF RECORD, ENCUMBRANCES, RESTRICTIVE COVENANTS, OWNERSHIP TITLE EVIDENCE OR ANY OTHER FACTS THAT AN ACCURATE AND CURRENT TITLE SEARCH MAY DISCLOSE.
- FEMA FLOOD HAZARD STATEMENT: LOTS SHOWN ON THIS PLAT ARE NOT LOCATED WITHIN THE FEMA FLOOD HAZARD "ZONE AE" AS SHOWN ON FEMA MAP NO. 3720064000J & 3720054800J EFFECTIVE DATE 10/3/2006.
- ZONING: RA-30
- PROPERTY OWNER: DAVIDSON HOMES  
1903 NORTH HARRISON AVENUE  
CARY, NC 27513



**Bateman Civil Survey Company**  
 Engineers • Surveyors • Planners  
 2524 Reliance Avenue, Apex, NC 27539 Ph: 919.577.1080 Fax: 919.577.1081  
 www.batemancivilsurvey.com info@batemancivilsurvey.com  
 NCBELS Firm No. C-2378




**VICINITY MAP**

(Not to Scale)

**LEGEND**

- PO = PORCH
- SP = SCREENED PORCH/PATIO
- CP = COVERED PORCH/PATIO
- WD = WOOD DECK
- SW = SIDEWALK
- DW = CONC DRIVEWAY
- P = CONC PATIO
- ⊗ = COMPUTED POINT
- X = MAG NAIL FOUND
- = IRON PIPE FOUND
- = IRON PIPE SET
- ⦿ = DRILL HOLE FOUND
- Ⓜ = WATER METER
- Ⓢ = CLEAN OUT
- Ⓐ = AIR CONDITIONER
- Ⓢ = SEWER MANHOLE
- Ⓛ = CABLE BOX
- Ⓛ = TELEPHONE PEDESTAL
- Ⓛ = CATCH BASIN
- Ⓛ = IRRIGATION CONTROLLER
- Ⓛ = LIGHT POLE
- Ⓛ = UTILITY POLE
- Ⓛ = FIRE HYDRANT
- Ⓛ = DRAIN INLET
- Ⓛ = WATER VALVE
- Ⓛ = STREET SIGN
- Ⓛ = YARD INLET
- Ⓛ = GAS METER
- Ⓛ = ELECTRIC METER



This map is of an existing parcel of land and is only intended for the parties and purposes shown. This map not for recordation. No title report provided.

**FOUNDATION SURVEY**  
 FOR  
**DAVIDSON HOMES**

**WELLERS KNOLL - LOT 43**  
 37 VAN WINKLE STREET, LILLINGTON, NC  
 LITTLE RIVER TOWNSHIP, HARNETT COUNTY

DATE: 2/19/23 DRAWN BY: AMG CHECKED BY: SPC