

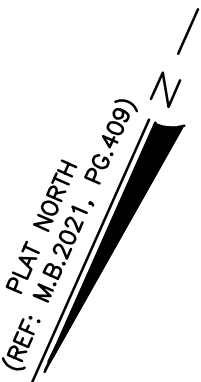
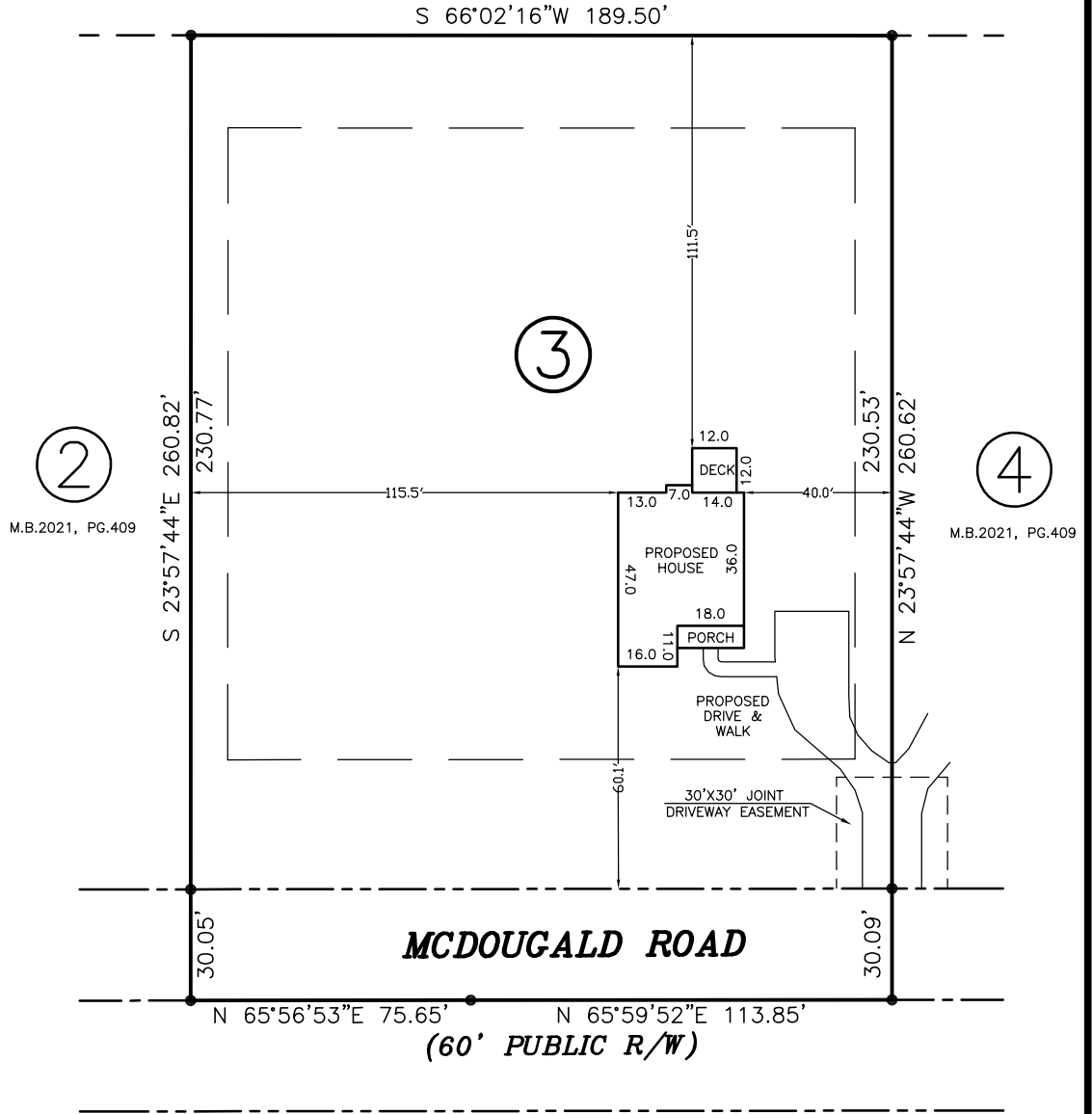
NOTES:
 (A.) THE PROPERTY SHOWN HEREON IS SUBJECT TO ALL EASEMENTS OF RECORD AFFECTING SAME.
 (B.) NO TITLE SEARCH HAS BEEN PERFORMED BY THIS FIRM DURING THE COURSE OF THIS SURVEY.
 (C.) THIS SURVEYOR DOES NOT CERTIFY TO THE EXISTENCE OR NON-EXISTENCE OF ANY UNDERGROUND UTILITIES THAT MAY OR MAY NOT BE PRESENT ON THIS SITE.

⑥

M.B.2021, PG.409

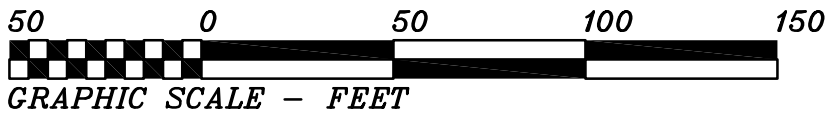
LEGEND

- NTS NOT TO SCALE
- EIP EXISTING IRON PIPE
- PP POWER POLE
- W/M WATER METER
- TB TELEPHONE BOX
- IPS IRON PIPE SET
- CP&L TRANSFORMER
- CATV CABLE TV BOX
- L. POLE LIGHT POLE
- OHPL OVERHEAD POWER LINE
- F.E.S. FLARED END SECTION (PIPE)
- RCP REINFORCED CONC. PIPE
- B.O.C. BACK OF CURB
- F.H. FIRE HYDRANT
- C\O SEWER CLEAN OUT
- EIS EXISTING IRON STAKE
- M.H. MANHOLE
- ECM EXISTING CONCRETE MONUMENT
- P.K. PARKER KALON NAIL



NOTE: SHOWN IS LOT 3 OF
 ELSIE B. BROWN HEIRS S/D
 REF: M.B.2021, PG.409

AREA = 1.003 ACRES (NET)
 4201 MCDOUGALD ROAD
 PIN 0529-57-8838.000



THIS IS TO CERTIFY THAT THIS MAP WAS PREPARED FROM AN ACTUAL SURVEY OF THE PREMISES, MADE UNDER MY SUPERVISION, AND THAT THERE ARE NOT ANY ENCROACHMENTS, EXCEPT AS NOTED TO THE BEST OF MY KNOWLEDGE. THAT THE RATIO OF PRECISION AS CALCULATED BY LATITUDES AND DEPARTURES IS 1:10,000. THIS MAP WAS PREPARED FOR TITLE COMPANY USE AND IS NOT INTENDED FOR RECORDATION OR CONVEYANCES WITHOUT WRITTEN AUTHORIZATION OF THE SURVEYOR AND OTHER APPROPRIATE OFFICIALS.
 PROFESSIONAL LAND SURVEYOR
 L-3247

PRELIMINARY PLAT
 NOT FOR RECORDATION

PRELIMINARY PLOT PLAN FOR:
KMB BUILDING LLC

UPPER LITTLE RIVER TWSP., HARNETT CO., N.C.
 SCALE 1" = 50' FEBRUARY 14, 2023

MAULDIN - WATKINS SURVEYING, P.A.
 P.O. BOX 444 / 139 N. MAIN ST.
 FUQUAY VARINA, NORTH CAROLINA 27526
 (919) 552-9326 C-929