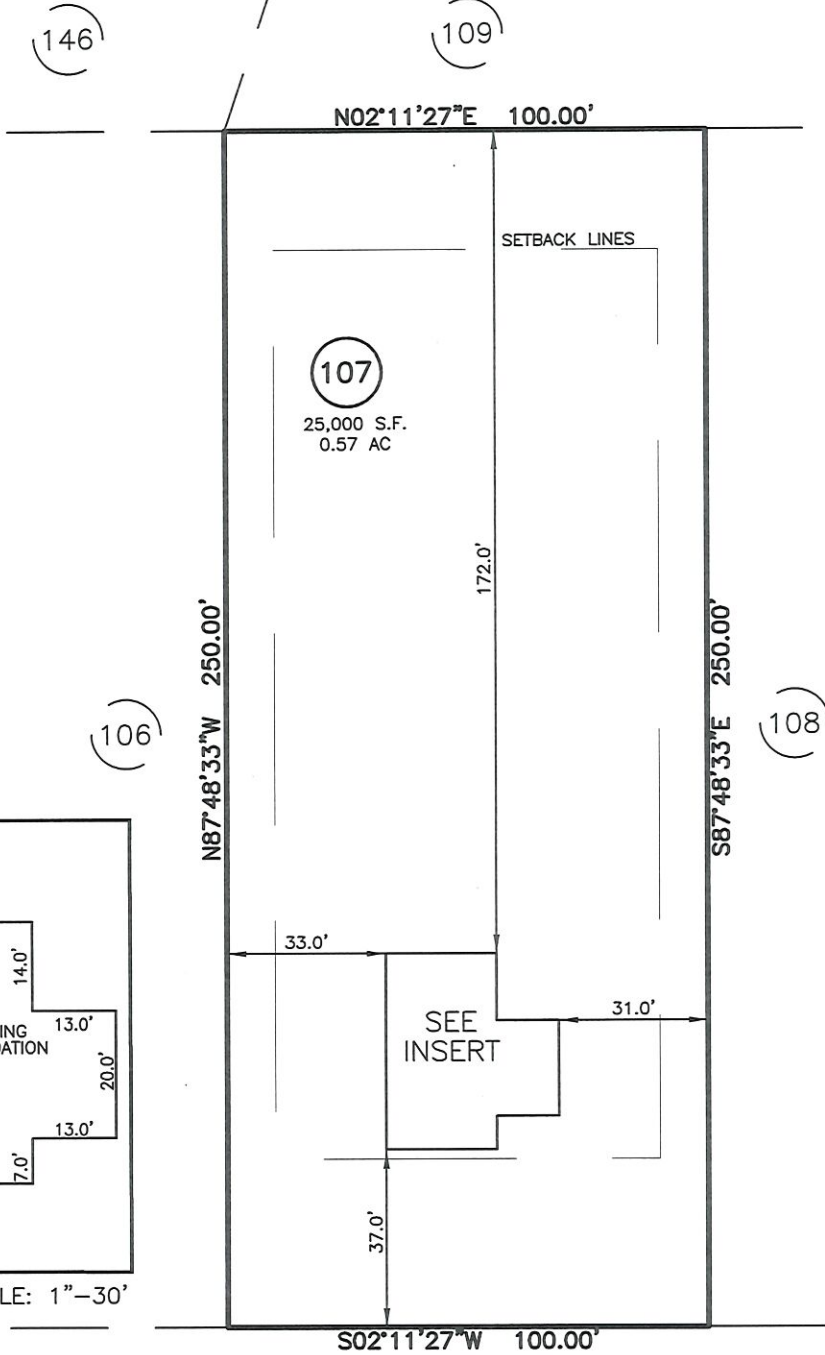
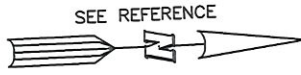
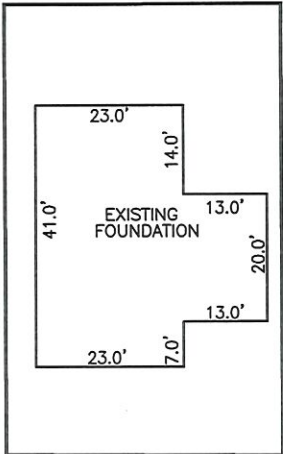


AS-BUILT IMPROVEMENTS FOR  
**NEW HOME INC.**  
 268 BEACON HILL ROAD  
 LOT 107, DUNCAN CREEK PHASE 1  
 UPPER LITTLE CREEK TOWNSHIP, HARNETT COUNTY, NORTH CAROLINA



**LEGEND**

- ⊠ AIR CONDITIONER
- BC BACK of CURB
- BFP BACK FLOW PREVENTER
- CLEANOUT
- CURB INLET
- DHS DRILL HOLE SET
- ECM EXISTING CONCRETE MONUMENT
- EDH EXISTING DRILL HOLE
- EIS EXISTING IRON STAKE
- EIP EXISTING IRON PIPE
- EM ELECTRIC METER
- EPK EXISTING PK NAIL
- ES ELECTRIC STUB
- ↘ FLARED END SECTION
- ⊙ FIRE HYDRANT
- ⊙ FIBER OPTIC PEDESTAL
- GM GAS METER
- GUY
- INV INVERT
- IPS IRON PIPE SET
- IRS IRON ROD SET
- LIGHT POLE
- MNS MAGNETIC NAIL SET
- ⊙ MANHOLE SANITARY SEWER
- ⊙ MANHOLE STORM SEWER
- OHW OVERHEAD WIRES
- PKS PK NAIL SET
- PNS POINT NOT SET
- RRS RAIL ROAD SPIKE
- ⊙ TELEPHONE PEDESTAL
- ⊙ TRANSFORMER
- ⊙ CABLE TV PEDESTAL
- UTILITY POLE
- WATER METER
- WATER VALVE
- YARD INLET
- ( ) FIELD MEASUREMENT



INSERT: SCALE: 1"=30'

THIS AS-BUILT IS  
 FOR CODE COMPLIANCE.  
 NOT FOR SALES OR  
 CONVEYANCE

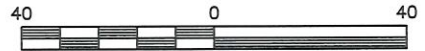
**BEACON HILL ROAD**  
 50' PUBLIC R/W

**SETBACK INFO**

- FRONT: \_\_\_\_\_ 35'
- REAR: \_\_\_\_\_ 25'
- SIDES: \_\_\_\_\_ 10'
- CORNER SIDE: \_\_\_\_\_ 20'

**REFERENCES:**

P.B. 2022, PGS 594-596



SCALE: 1" = 40'

**NOTES**

1. THIS SURVEY SUBJECT TO ANY FACTS THAT MAY BE DISCLOSED BY A FULL AND ACCURATE TITLE SEARCH.
2. THIS MAP MAY NOT BE A CERTIFIED SURVEY AND HAS NOT BEEN REVIEWED BY A LOCAL GOVERNMENT AGENCY FOR COMPLIANCE WITH ANY APPLICABLE LAND DEVELOPMENT REGULATIONS AND HAS NOT BEEN REVIEWED FOR COMPLIANCE WITH RECORDING REQUIREMENTS FOR PLATS.

WAKE COUNTY, NORTH CAROLINA

I CERTIFY THAT THIS MAP WAS DRAWN UNDER MY SUPERVISION FROM AN ACTUAL SURVEY MADE UNDER MY SUPERVISION; THAT THE IMPROVEMENTS LIE WHOLLY UPON THE LOT AND THAT THERE WERE NO ENCROACHMENTS OBSERVED EXCEPT AS SHOWN, AND THAT THE SURVEY IS OF AN EXISTING PARCEL OR PARCELS OF LAND.

*Charles R. Piratzky*

CHARLES R. PIRATZKY, P.L.S.  
 L-2813

4-11-23

DATE



DATE: APRIL 6, 2023

Q:\FieldLoc\DUNCANCREEK107-108FDN.txt

**RWK, PA**

engineering ~ surveying  
 Corporate License: C-1771  
 101 W. Main St., Suite 202  
 Garner, NC 27529  
 Phone (919) 779-4854  
 Fax (919) 779-4056