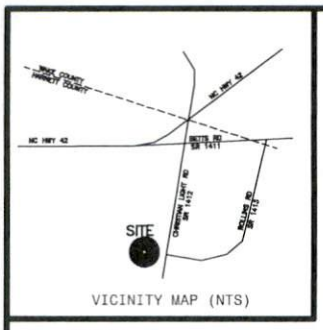

VICINITY MAP (NTS)

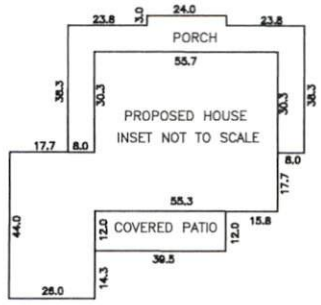

LEGEND

NTS	NOT TO SCALE
EIP	EXISTING IRON PIPE
PP	POWER POLE
W/M	WATER METER
TB	TELEPHONE BOX
IPS	IRON PIPE SET
CP&L	TRANSFORMER
CATV	CABLE TV BOX
L. POLE	LIGHT POLE
OHPL	OVERHEAD POWER LINE
F.E.S.	FLARED END SECTION (PIPE)
RCP	REINFORCED CONC. PIPE
B.O.C.	BACK OF CURB
F.H.	FIRE HYDRANT
C\O	SEWER CLEAN OUT
EIS	EXISTING IRON STAKE
M.H.	MANHOLE
ECM	EXISTING CONCRETE MONUMENT
P.K.	PARKER KALON NAIL

Course	Bearing	Distance
L1	N 84°08'05" W	120.38'

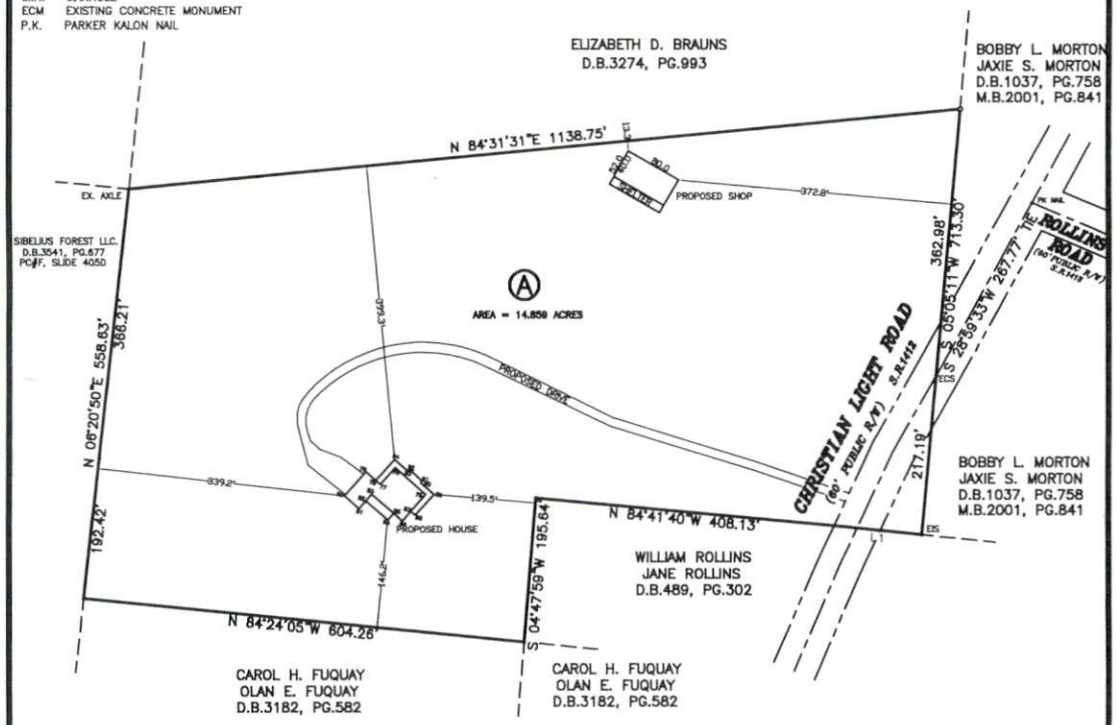

NOTE: SHOWN IS LOT A OF
HARRIET DAVIS DANIEL EST. S/D.
REF: PB.2014 PG.305
DB.4170, PG.575

AREA = 14.859 ACRES
CHRISTIAN LIGHT ROAD

200 0 200 400 600

GRAPHIC SCALE – FEET

THIS IS TO CERTIFY THAT THIS MAP WAS PREPARED FROM AN ACTUAL SURVEY OF THE PREMISES, MADE UNDER MY SUPERVISION, AND THAT THERE ARE NOT ANY ENCROACHMENTS, EXCEPT AS NOTED TO THE BEST OF MY KNOWLEDGE. THAT THE RATIO OF PRECISION AS CALCULATED BY LATITUDES AND DEPARTURES IS 1:10,000. THIS MAP WAS PREPARED FOR TITLE COMPANY USE AND IS NOT INTENDED FOR RECORDATION OR CONVEYANCES WITHOUT WRITTEN AUTHORIZATION OF THE SURVEYOR AND OTHER APPROPRIATE OFFICIALS.

PROFESSIONAL LAND SURVEYOR
L-3247

PRELIMINARY PLAT
NOT FOR RECORDATION

PRELIMINARY PLOT PLAN FOR:

DANNY JONES

BUCKHORN TWSP., HARNETT COUNTY, N.C.
SCALE 1" = 200' JANUARY 3, 2022

MAULDIN – WATKINS SURVEYING, P.A.
P.O. BOX 444 / 139 N. MAIN ST.
FUQUAY VARINA, NORTH CAROLINA 27526
(919) 552-9326 C-929

CF-3796 PF-3796PP-1