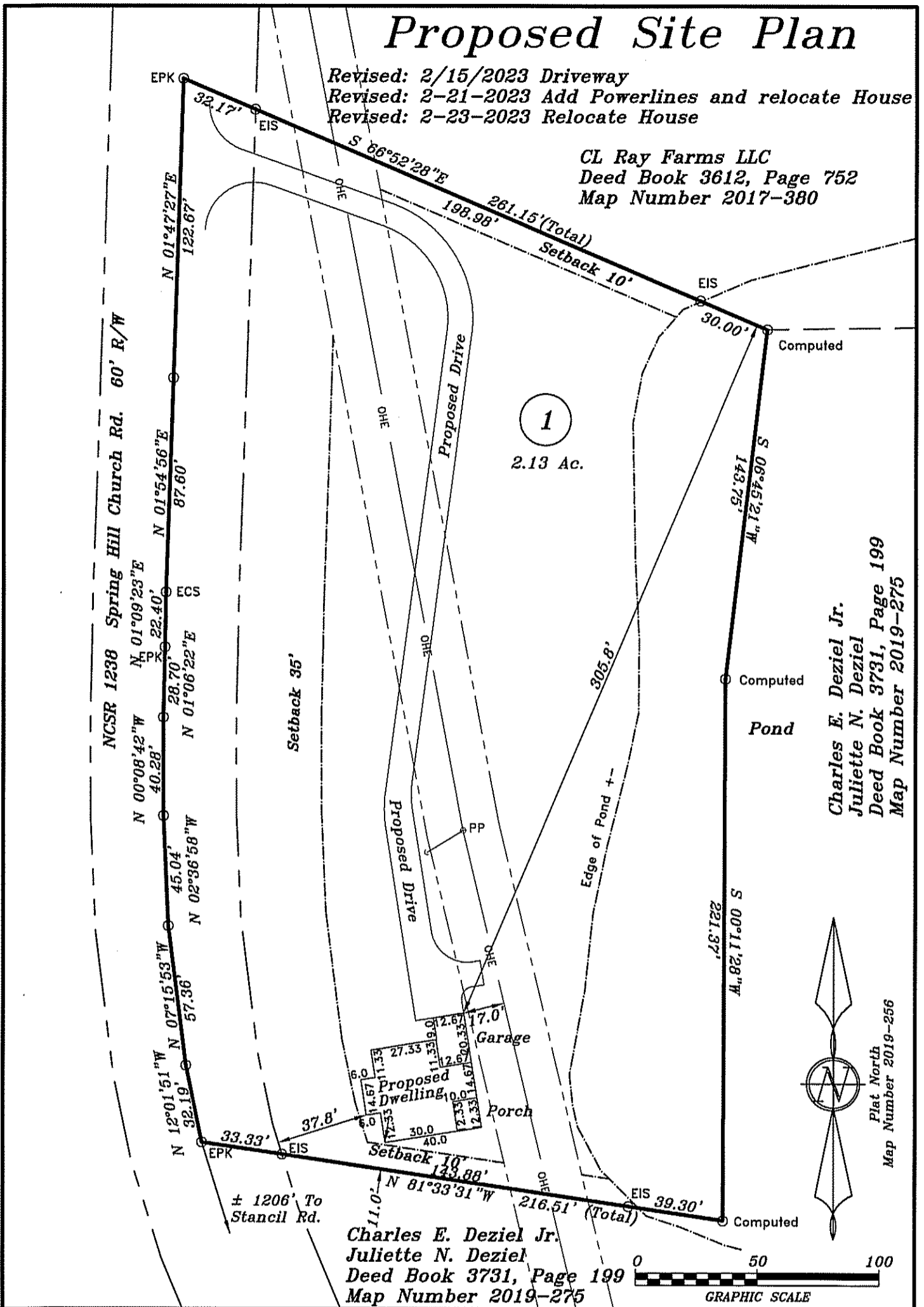


Proposed Site Plan

Revised: 2/15/2023 Driveway
 Revised: 2-21-2023 Add Powerlines and relocate House
 Revised: 2-23-2023 Relocate House

CL Ray Farms LLC
 Deed Book 3612, Page 752
 Map Number 2017-380

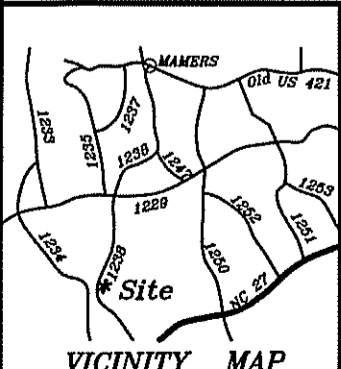


Charles E. Deziel Jr.
 Juliette N. Deziel
 Deed Book 3731, Page 199
 Map Number 2019-275

Plat North
 Map Number 2019-256

0 50 100
 GRAPHIC SCALE


Charles E. Deziel Jr.
 Juliette N. Deziel
 Deed Book 3731, Page 199
 Map Number 2019-275



1240 Spring Hill Church Rd.
 Lot 1, Lillington, NC 27549
 Map Number 2019-256
 PIN: 0518-55-0614

Surveyed & Mapped By
STANCIL & ASSOCIATES
 Professional Land Surveyor, P.A. C-0831
 P.O. Box 730, Angier, N.C. 27501
 919-639-2133 919-639-2602 (FAX)
 stancilsurvey@gmail.com

Mapped for:
**Charles E. Deziel Jr. &
 Juliette N. Deziel**
 185 Dewar St. Fuquay Varina, NC
 919-586-5361



NOT FOR RECORDATION

Upper Little River TWP.

Harnett Co.

2/8/2023

1" = 50'