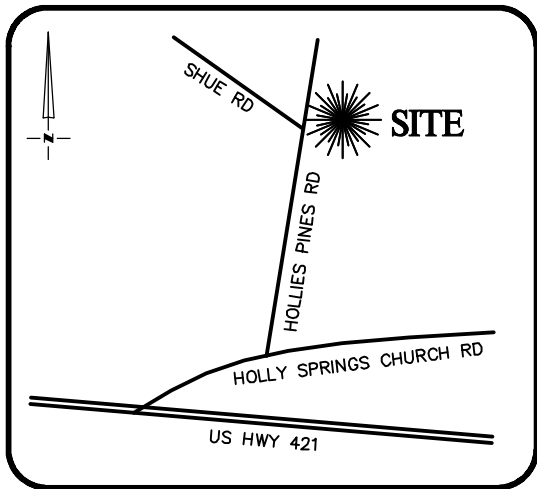
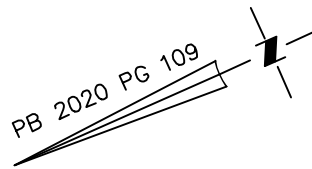


THIS IS TO CERTIFY THAT ON THE 5th DAY OF APRIL 2023 AN ACTUAL SURVEY WAS DONE UNDER MY SUPERVISION OF THE PROPERTY SHOWN HEREON, THIS MAP IS NOT INTENDED TO MEET GS 47-30 RECORDING REQUIREMENTS.



VICINITY MAP
Not To Scale

SIGNED Dean M. Rhoads
DEAN M. RHOADS, PLS (L-4679)



N/F
WILLIAM E. BYRD
FAMILY LIMITED PARTNERSHIP
DB 3767 PG 857

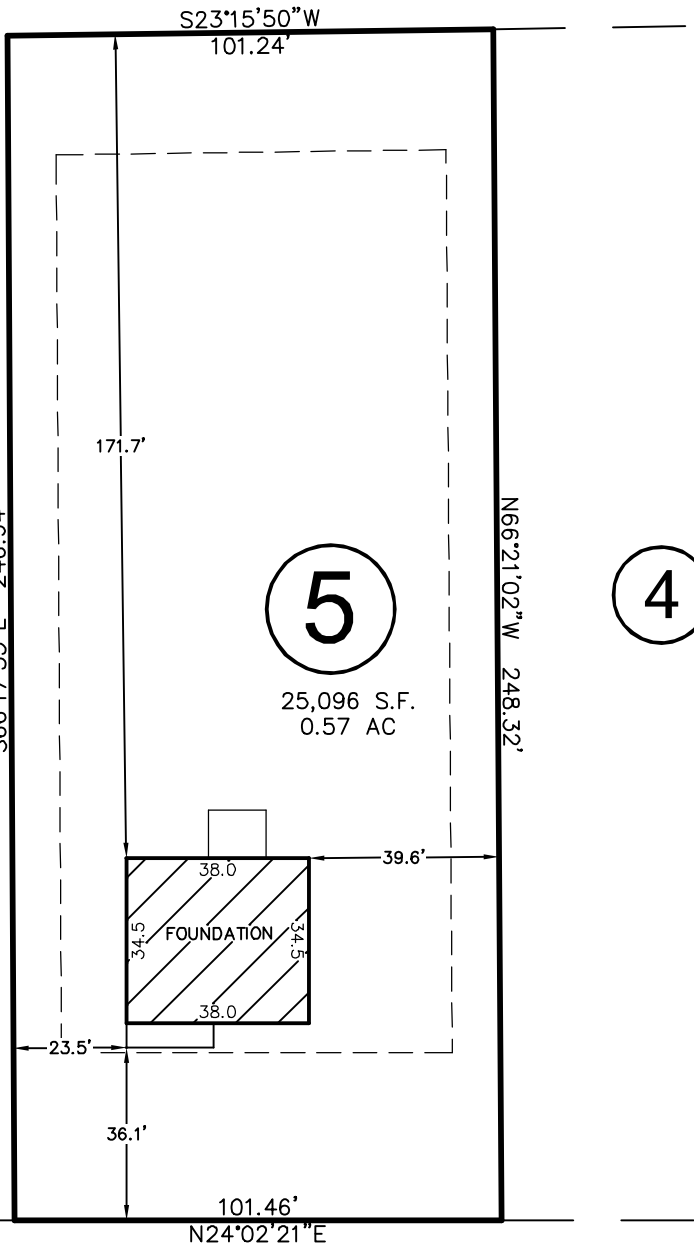
SETBACKS: (PB 2020 PG 109)

FRONT - 35'
SIDE - 10'
REAR - 25'
CORNER - 20'

LEGEND

- PROPERTY LINE
- ADJACENT PROPERTY LINES
- CLOSURE EXCEEDS 1 INCH IN 10,000 FT.
- IPS ● - IRON PIN SET
- EIP ○ - EXISTING IRON PIPE
- CP ○ - COMPUTED POINT
- DB - DEED BOOK
- PB - BOOK OF MAPS/PLAT BOOK
- PG - PAGE
- #400 STREET ADDRESS

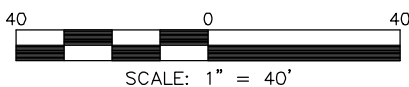
N/F
WILLIAM E. BYRD
FAMILY LIMITED PARTNERSHIP
DB 3767 PG 857



HOLLIES PINES ROAD

SR 1270
60' PUBLIC R/W

THIS PROPERTY MAY BE SUBJECT TO ANY AND ALL APPLICABLE DEED RESTRICTIONS, EASEMENTS, RIGHT-OF-WAY, UTILITIES AND RESTRICTIVE COVENANTS WHICH MAY BE OF RECORD OR IMPLIED



FOUNDATION SURVEY

FOR
HOLLIES PINES ROAD
LOT 5, PINEDAROSA 1

Upper Little River Township, Harnett County, North Carolina

PROPERTY OF: HHHUNT HOMES
MAP BOOK 2020 PAGE 109 DEED REFERENCE

**RESIDENTIAL
LAND SERVICES, PLLC.**

1917 Evans Road
Cary, North Carolina 27513
Phone (919) 378-9316
Firm License # P-0873

DRAWN: JLA | SURVEYED: MC | CHECKED: JWW | DATE: APRIL 5, 2023