












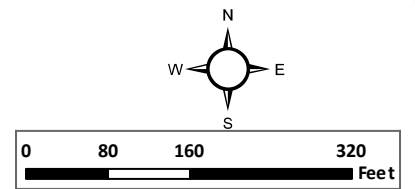
# Harnett GIS



Harnett County GIS, Map data © OpenStreetMap contributors, CC-BY-SA

GIS/E-911 Addressing  
November 9, 2022

- |   |  |   |   |
|---|--|---|---|
|  City Limits     | <b>MajorRoads</b>  |  Roads        |  Parcels |
|  County Boundary |  Interstate | <b>Mile_Markers</b>   |   |
|  Address Numbers |  NC         |  Mile_Markers |   |
|  Airport         |  US         |  Railroad    |   |



1 inch = 188 feet