

DEED NORTH  
(REF: D.B.4085, PG.007)

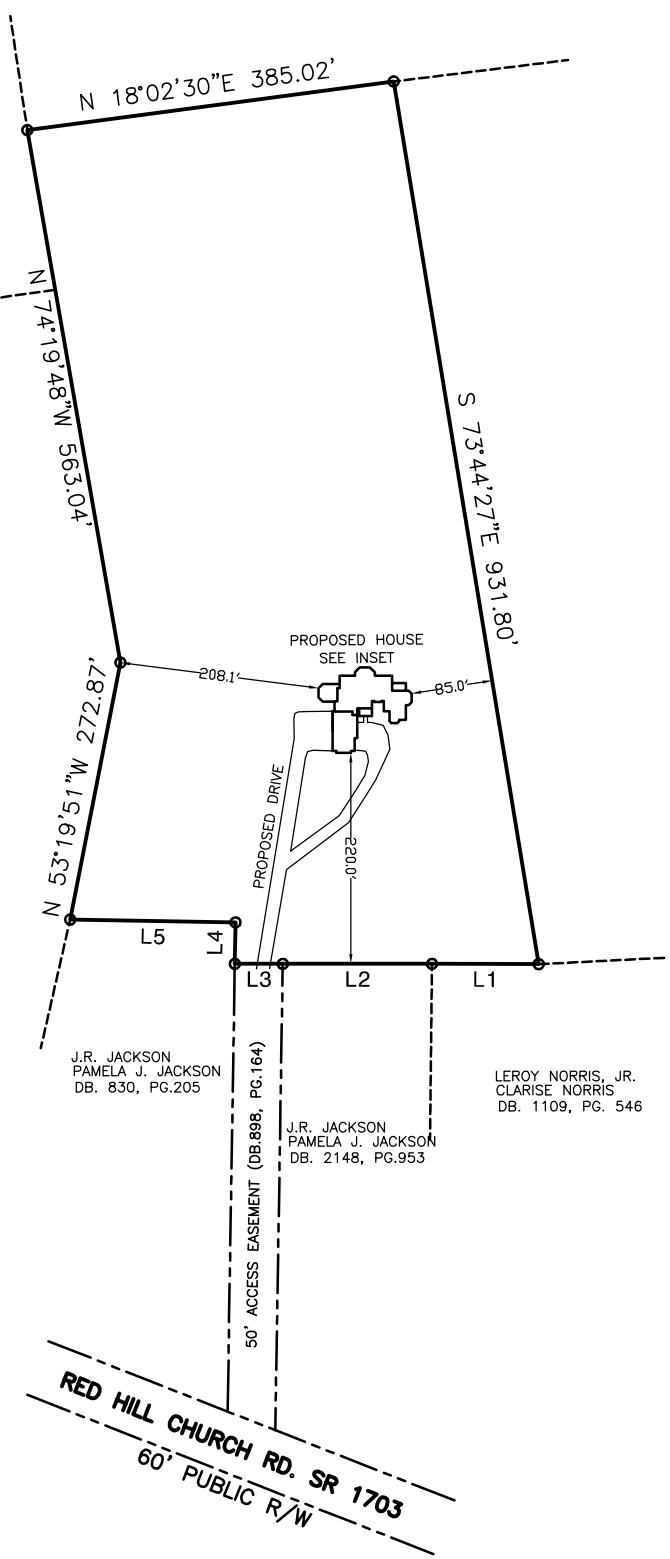
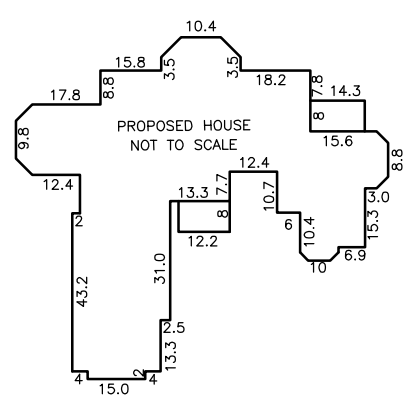
JIMMY D. WEST  
DB. 1066, PG.82

AUSTIN G. BARBOUR  
DB. 3914, PG.649

VICKIE L. JOHNSON  
DB. 945, PG.792

- LEGEND
- NTS NOT TO SCALE
  - EIP EXISTING IRON PIPE
  - PP POWER POLE
  - W/M WATER METER
  - TB TELEPHONE BOX
  - IPS IRON PIPE SET
  - CP&L TRANSFORMER
  - CATV CABLE TV BOX
  - L. POLE LIGHT POLE
  - OHPL OVERHEAD POWER LINE
  - F.E.S. FLARED END SECTION (PIPE)
  - RCP REINFORCED CONC. PIPE
  - B.O.C. BACK OF CURB
  - F.H. FIRE HYDRANT
  - C\O SEWER CLEAN OUT
  - EIS EXISTING IRON STAKE
  - M.H. MANHOLE
  - ECM EXISTING CONCRETE MONUMENT
  - P.K. PARKER KALON NAIL

Course	Bearing	Distance
L1	S 25°45'53" W	111.26'
L2	S 25°35'56" W	155.42'
L3	S 25°35'48" W	50.00'
L4	N 63°28'09" W	43.18'
L5	S 26°34'17" W	172.27'




J.R. JACKSON  
PAMELA J. JACKSON  
DB. 830, PG.205

J.R. JACKSON  
PAMELA J. JACKSON  
DB. 2148, PG.953

LEROY NORRIS, JR.  
CLARISE NORRIS  
DB. 1109, PG. 546

NOTE: SHOWN IS LOT 8 OF AARON ALVAREZ & ROSARIO ALVAREZ PROPERTY  
REF: D.B.4085, PG.007

AREA = 8.15 ACRES  
5661 RED HILL CHURCH ROAD



THIS IS TO CERTIFY THAT THIS MAP WAS PREPARED FROM AN ACTUAL SURVEY OF THE PREMISES, MADE UNDER MY SUPERVISION, AND THAT THERE ARE NOT ANY ENCROACHMENTS, EXCEPT AS NOTED TO THE BEST OF MY KNOWLEDGE. THAT THE RATIO OF PRECISION AS CALCULATED BY LATITUDES AND DEPARTURES IS 1:10,000. THIS MAP WAS PREPARED FOR TITLE COMPANY USE AND IS NOT INTENDED FOR RECORDATION OR CONVEYANCES WITHOUT WRITTEN AUTHORIZATION OF THE SURVEYOR AND OTHER APPROPRIATE OFFICIALS.

PROFESSIONAL LAND SURVEYOR  
L-3247

PRELIMINARY PLAT  
NOT FOR RECORDATION

PRELIMINARY PLOT PLAN FOR:  
**AARON ALVAREZ**

GROVE TOWNSHIP, HARNETT CO. NC.  
SCALE 1" = 200' SEPTEMBER 23, 2022  
REVISED: APRIL 17, 2023 (MOVE HOUSE)

MAULDIN - WATKINS SURVEYING, P.A.  
P.O. BOX 444 / 139 N. MAIN STREET  
FUQUAY VARINA, NORTH CAROLINA 27526  
(919) 552-9326 C-929