


VICINITY MAP  
 ~ 1171 Denning Rd., Angier ~  
 Lot 4, Map # 2022-151  
 D.B. 4153, Pg. 1577; PID: 071602 0110 09

~ Foundation Survey ~  
**On Top Building  
 Company LLC**


Grove Township Harnett County  
 Scale: 1" = 50' Date: 1/13/2023

Surveyed & Mapped By  
**STREAMLINE  
 LAND SURVEYING, Inc.**  
 NC FIRM C-1898  
 870 NC 55 W, Coats, N.C. 27521  
 Phone: 910-897-7715

I hereby certify that the foundation location shown hereon is correct in relation to property lines of record.  
 NOTE: The purpose of this survey is to locate the newly constructed foundation. Other features, fixtures, encumbrances and indications of use may be revealed by a complete site survey.



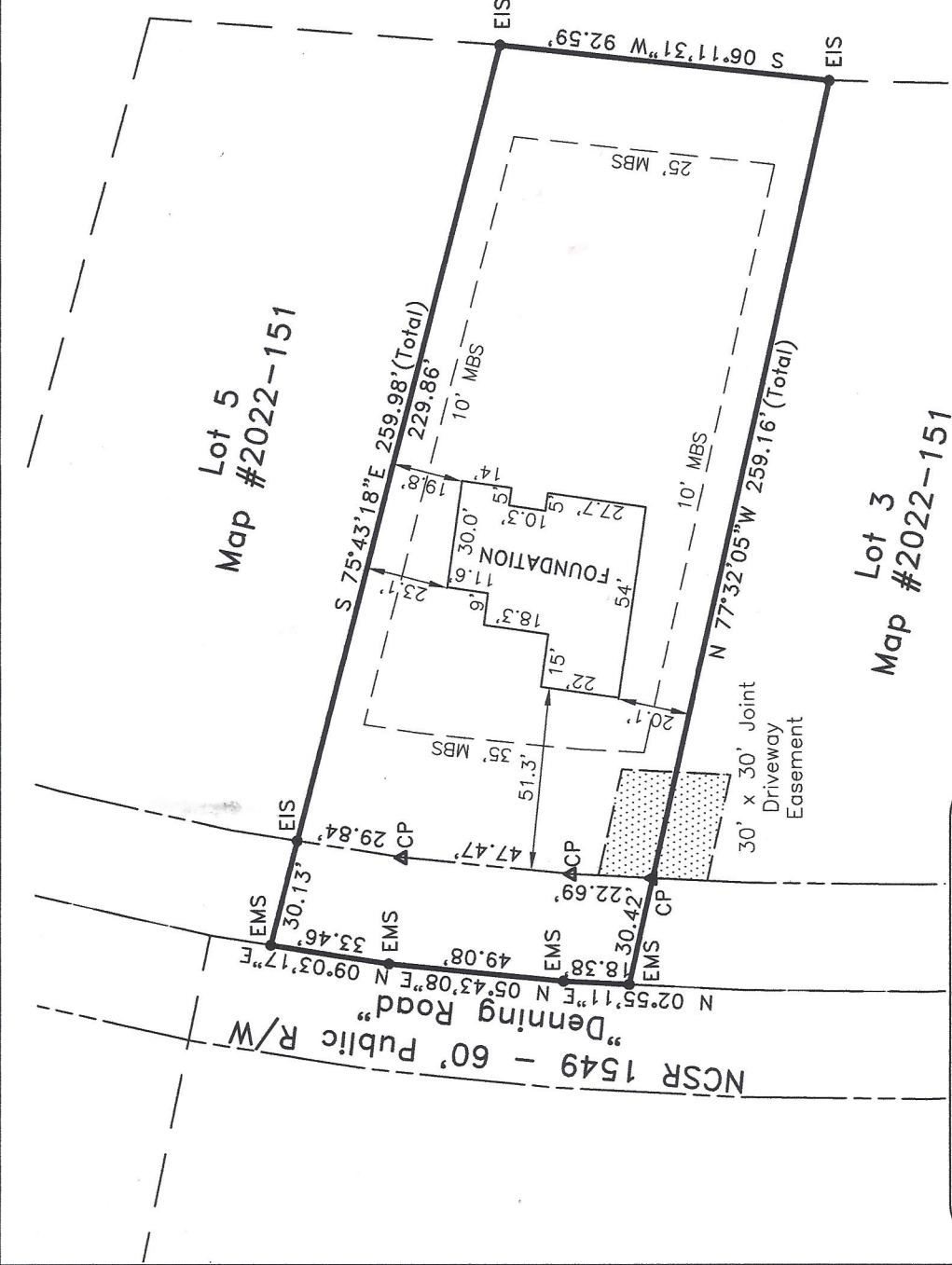
NOT FOR RECORDATION



Map #2022-151

[1111]  
 Danny F. Denning  
 Alice B. Denning Pg. 965  
 Map #202-151  
 Map #2012-407  
 (Tract #3)

~Lot 4~  
**0.57 Ac. Total**  
 (25,010 SF)  
**0.07 Ac. in SR R/W**  
**0.50 Ac. Net**



- LEGEND:**
- Subject Boundary Line
  - Adjoining Boundary Line
  - - - R/W Right-of-Way Line
  - C/L Centerline
  - Minimum Building Line
  - Survey tie lines
  - ▲ CP Calculated Point
  - EMS Existing Iron Stake
  - BG/AG Existing Magnetic Spike
  - FH Below/Above Grade
  - WM Fire Hydrant
  - TP Water Meter
  - Telephone Pedestal

**FEMA FLOOD HAZARD STATEMENT**  
 The subject property shown on this plat is located within the FEMA "Zone X" (Minimal Flood Risk) Area as shown on FIRM Number: 3720160200K  
 Effective date: 6/20/2018