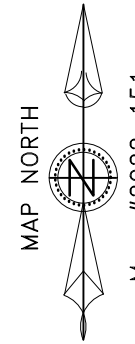
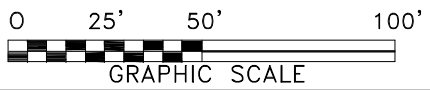


[1111]  
 Danny F. Denning  
 Alice B. Denning  
 D.B. 3086, Pg. 965  
 Map #2022-151  
 Map #2012-407  
 (Tract #3)

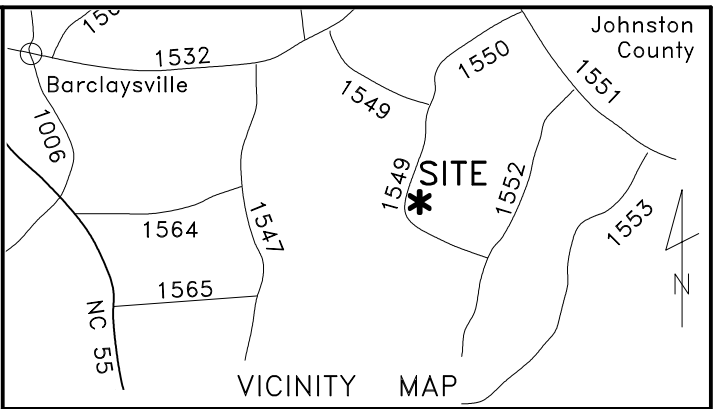
~Lot 1~  
 0.58 Ac. Total  
 (25,100 SF)  
 0.07 Ac. in SR R/W  
 0.51 Ac. Net

**FEMA FLOOD HAZARD STATEMENT**  
 The subject property shown on this plat is located within the FEMA "Zone X" (Minimal Flood Risk) Area as shown on FIRM Number: 3720160200K Effective date: 6/20/2018

- LEGEND:**
- Subject Lot Boundary Line
  - Adjoining Boundary Line
  - - - R/W Right-of-Way Line
  - C/L Centerline
  - - - Easement Line
  - - - MBS...Minimum Building Setback
  - - - OHE...Overhead Electric Line
  - DHE
  - ▲ CP Calculated Point



Map #2022-151



~ 1235 Denning Rd., Angier ~  
 Lot 1, Map # 2022-151  
 D.B. 4153, Pg. 1577; PID: 071602 0110 06

Survey For  
**Homes By Michael Ford**

Grove Township	Harnett County
Scale: 1" = 50'	Date: 9/20/2022

Surveyed & Mapped By  
**STREAMLINE LAND SURVEYING, Inc.**  
 NC FIRM C-1898  
 870 NC 55 W, Coats, N.C. 27521  
 Phone: 910-897-7715

~PRELIMINARY PLOT PLAN~  
 - Not an actual survey-  
 This plan represents proposed improvements to a lot of record. This plan is subject to review and approval by County Planning and Inspections Departments.

**NOT FOR RECORDATION**

DATA\1602\210924DE.dwg (Lot1-PlotPlan)