

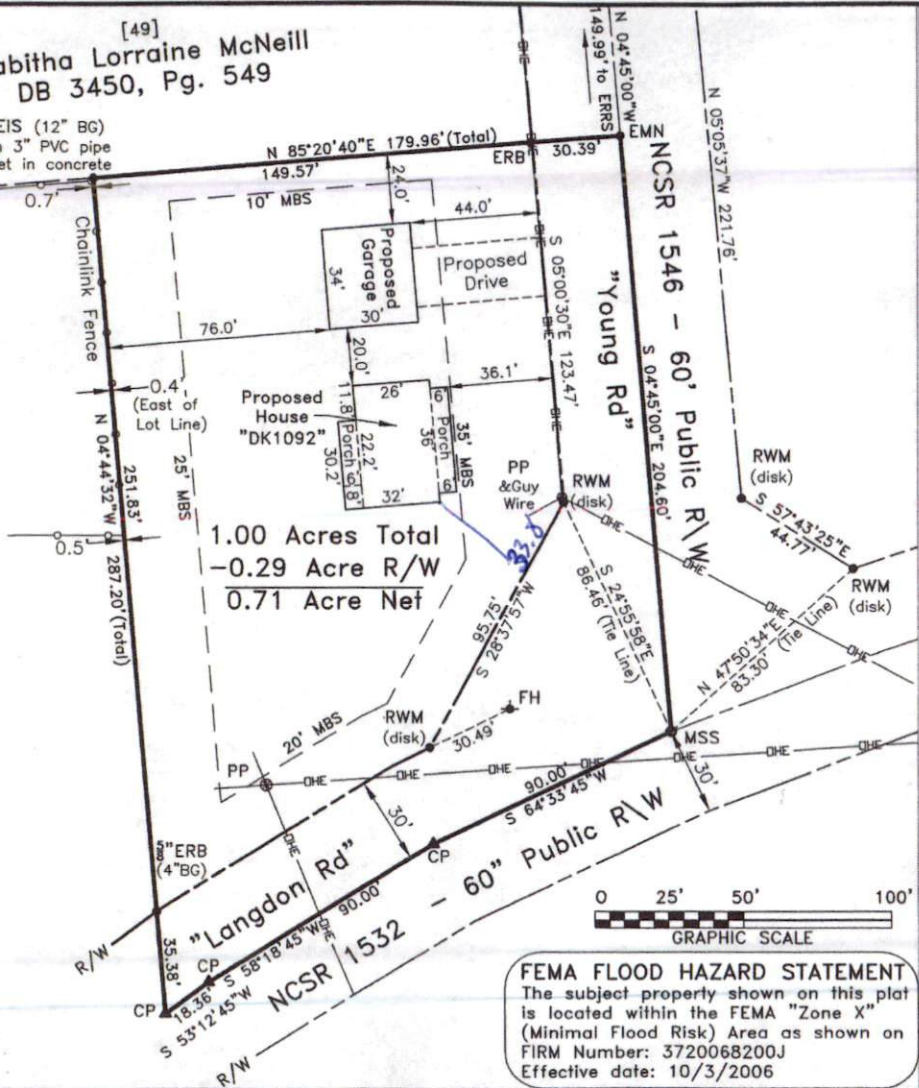


D.B. 750, Pg. 83


[49]
 Tabitha Lorraine McNeill
 DB 3450, Pg. 549

EIS (12" BG)
 in 3" PVC pipe
 set in concrete

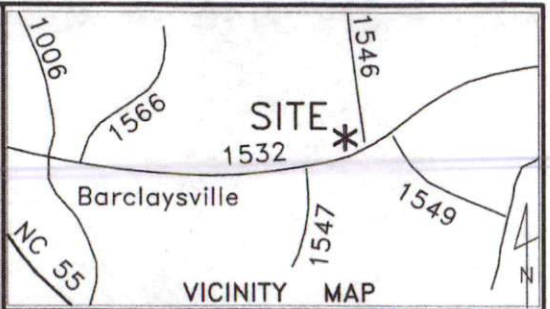
Ronald David Burns, Sr.
 Shelley Fisher Burns
 DB 1111, Pg. 994
 PC #F, Slide 121-B
 [2281]



1.00 Acres Total
 -0.29 Acre R/W
 0.71 Acre Net



FEMA FLOOD HAZARD STATEMENT
 The subject property shown on this plot is located within the FEMA "Zone X" (Minimal Flood Risk) Area as shown on FIRM Number: 3720068200J
 Effective date: 10/3/2006



~ 15 Young, Rd. Angier ~
 Deed Book 4168, Page 2072
 PIN: 0692-85-3986.000

Survey For
GREGORY, INC.

Grove Township	Harnett County
Scale: 1" = 50'	Date: 2/20/2023

Surveyed & Mapped By
STREAMLINE LAND SURVEYING, Inc.

NC FIRM C-1898
 870 NC 55 W, Coats, N.C. 27521
 Phone: 910-897-7715

I hereby certify that the survey represented hereon was actually made under my supervision in accord with the Standards of Practice for Land Surveying in North Carolina (21 NCAC 56.1600); that the ratio of precision meets Class A standards; and there were no encroachments across surveyed property lines unless otherwise shown hereon.



REVISED:
 2/22/2023 House location as staked

NOT FOR RECORDATION

DATA \ 0692 \ 220720GR.dwg (PlotPlan)