

NECTAR LANE

PUBLIC STREET & UTILITY 50' R/W

LAMCO CUSTOM BUILDERS, LLC
 DB 4142, P. 676
 BLACKBERRY MANOR
 SUBDIVISION PHASE II-B
 MAP# 2022-111
 LOT 82

LAMCO CUSTOM BUILDERS, LLC
 DB 4142, P. 676
 BLACKBERRY MANOR
 SUBDIVISION PHASE II-B
 MAP# 2022-111
 LOT 53

LAMCO CUSTOM BUILDERS, LLC
 DB 4142, P. 676
 BLACKBERRY MANOR
 SUBDIVISION PHASE II-B
 MAP# 2022-111
 LOT 54

BLACKBERRY MANOR LLC
 DB 23300, P. 233

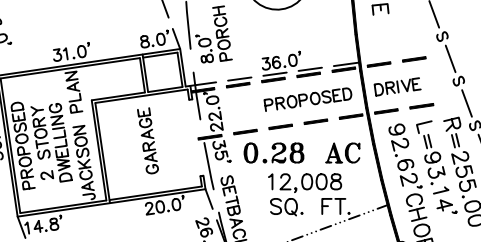
TO BRAMBLE AVENUE
 589' +/-

10' X 70' SIGHT DISTANCE

55

NOTE:
 AC. CAL. BY COMPUTER
 WATER.....PUBLIC
 SEWER.....PUBLIC
 ZONING.....R-30
 MIN. BUILDING SETBACK
 35' FRONT
 10' SIDE
 20' CORNER LOT
 25' REAR

LEGEND
 CL - CENTERLINE
 ECM - EXISTING CONCRETE MONUMENT
 EIP - EXISTING IRON PIPE
 ERRS - EXISTING RAILROAD SPIKE
 ESI - EXISTING SOLID IRON
 SIS - SOLID IRON SET
 SRRS - SET RAILROAD SPIKE
 T.D. TOTAL DISTANCE
 PB - POWER BOX
 ● - EXISTING SOLID IRON



KNOTT'S BERRY ROAD

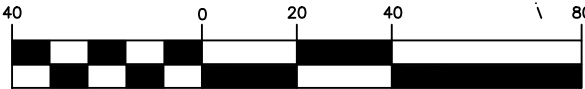
PUBLIC STREET & UTILITY 50' R/W

LAMCO CUSTOM BUILDERS, LLC
 DB 4142, P. 676
 BLACKBERRY MANOR
 SUBDIVISION PHASE II-B
 MAP# 2022-111
 LOT 56

OWNER:
 LAMCO CUSTOM BUILDERS, LLC
 7424 CHAPEL HILL ROAD
 SUITE 203
 RALEIGH, NC 27607

REFERENCE:
 LAMCO CUSTOM BUILDERS, LLC
 DB 4142, P. 676
 BLACKBERRY MANOR
 SUBDIVISION PHASE II-B
 MAP# 2022-111
 LOT 55

GRAPHIC SCALE




(IN FEET)
 1 inch = 40 ft.

NOTE:
 THIS IS A PHYSICAL SURVEY ONLY:
 DOES NOT MEET GS47-30, NOT FOR RECORDATION.

NOTE:
 THIS SURVEY IS OF AN EXISTING PARCEL OR PARCELS.

NOTE:
 THIS PROPERTY IS SUBJECT TO ANY AND ALL EASEMENTS,
 RIGHT OF WAYS, AND AGREEMENTS OF RECORD PRIOR TO THIS PLAT.

I, Thomas J. Matthews, RLS, do hereby certify that this plat was prepared from an actual survey made under my supervision. (1:10,000) Plat prepared in accordance with standards of "Practice for Land Surveying in North Carolina"



Thomas J. Matthews
 Thomas J. Matthews
 05-16-2022
 Date

SITE PLAN SURVEY FOR: LAMCO CUSTOM BUILDERS, LLC. 22 KNOTT'S BERRY ROAD		TOWNSHIP: STEWARTS CREEK	COUNTY: HARNETT
THOMAS J. MATTHEWS PROFESSIONAL LAND SURVEYOR 226 E. TRADE STREET SUITE 2 SANFORD, N.C. 27332 (919) 776-3400 matthewssurveying@yahoo.com		STATE: NORTH CAROLINA	DATE COMPLETED: 05-16-2022
SCALE: 1" = 40'		PARCEL: PID 120577 0015 04 PIN 0577-41-8129.000	REVISIONS:
ZONE: R-30		TAX MAP: 0576	JOB # 3928E LOT 55