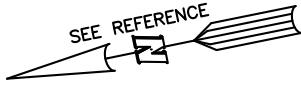
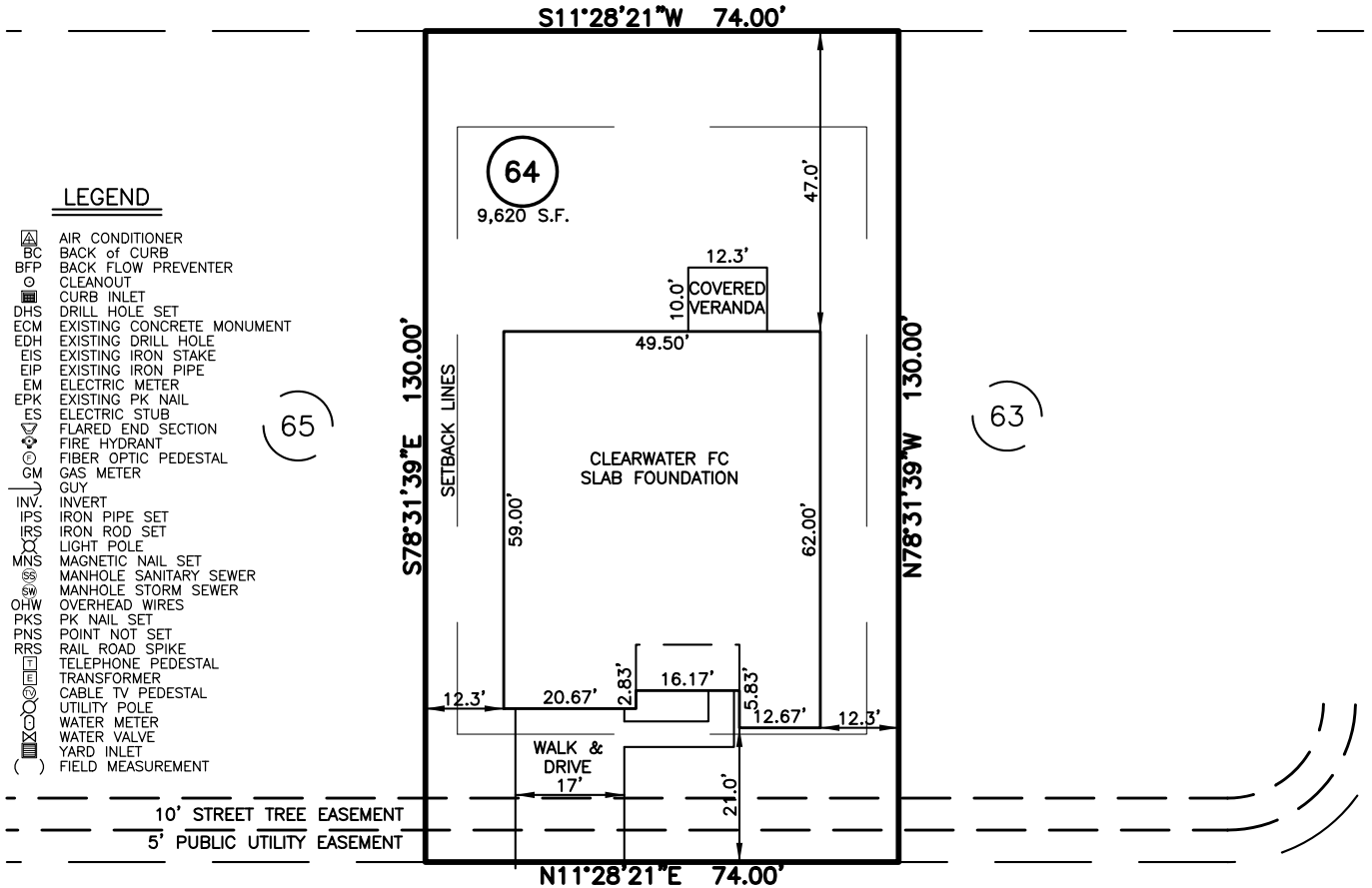


PLOT PLAN FOR
MATTAMY HOMES
 85 KINGSFORD LANE
 LOT 64, PROVIDENCE CREEK PHASE 2
 HECTORS CREEK AND BLACK RIVER CREEK TOWNSHIP, HARNETT COUNTY, NORTH CAROLINA



MASTTAMY HOMES, LLC
 DB 3777 PG. 0120
 PIN: 0552-64-0308

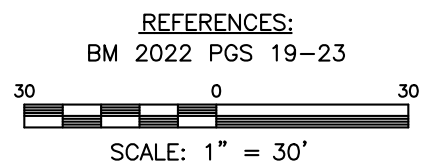


- LEGEND**
- △ AIR CONDITIONER
 - BC BACK of CURB
 - BFP BACK FLOW PREVENTER
 - CLEANOUT
 - CURB INLET
 - DHS DRILL HOLE SET
 - ECM EXISTING CONCRETE MONUMENT
 - EDH EXISTING DRILL HOLE
 - EIS EXISTING IRON STAKE
 - EIP EXISTING IRON PIPE
 - EM ELECTRIC METER
 - EPK EXISTING PK NAIL
 - ES ELECTRIC STUB
 - FLARED END SECTION
 - FIRE HYDRANT
 - FIBER OPTIC PEDESTAL
 - GM GAS METER
 - GUY
 - INV INVERT
 - IPS IRON PIPE SET
 - IRS IRON ROD SET
 - LIGHT POLE
 - MNS MAGNETIC NAIL SET
 - MANHOLE SANITARY SEWER
 - MANHOLE STORM SEWER
 - OHV OVERHEAD WIRES
 - PKS PK NAIL SET
 - PNS POINT NOT SET
 - RRS RAIL ROAD SPIKE
 - TELEPHONE PEDESTAL
 - TRANSFORMER
 - CABLE TV PEDESTAL
 - UTILITY POLE
 - WATER METER
 - WATER VALVE
 - YARD INLET
 - () FIELD MEASUREMENT

KINGSFORD LANE
 50' PUBLIC R/W

SETBACK INFO

FRONT:	20'
REAR:	15'
SIDES:	5'
CORNER SIDE:	15'



- NOTES**
1. THIS SURVEY SUBJECT TO ANY FACTS THAT MAY BE DISCLOSED BY A FULL AND ACCURATE TITLE SEARCH.
 2. THIS MAP MAY NOT BE A CERTIFIED SURVEY AND HAS NOT BEEN REVIEWED BY A LOCAL GOVERNMENT AGENCY FOR COMPLIANCE WITH ANY APPLICABLE LAND DEVELOPMENT REGULATIONS AND HAS NOT BEEN REVIEWED FOR COMPLIANCE WITH RECORDING REQUIREMENTS FOR PLATS.

PLOT PLAN
 PRELIMINARY PLAT- NOT FOR RECORDATION,
 CONVEYANCE OR SALES

DATE: MAY 18, 2022

REV CODE: 1.FLIP, 2.PLAN, 3.ROTATE, 4.MOVE, 5.SS
 6.SEVERAL OF ABOVE, 7.LAND FEATURE, 8. OTHER

F.B. _____

RWK, PA
ENGINEERING ~ SURVEYING
 CORPORATE LICENSE: C-1771
 101 W. MAIN ST., SUITE 202
 GARNER, NC 27529
 PHONE (919) 779-4854
 FAX (919) 779-4056