

NOT FOR RECORDATION

I FURTHER CERTIFY THAT THE PROPERTY SHOWN HEREON IS NOT LOCATED IN A SPECIAL FLOOD HAZARD AREA AS DETERMINED BY THE FEDERAL EMERGENCY MANAGEMENT AGENCY.

FLOOD ZONE HAZARD ZONE: X  
 MAP: 3720052400K - PANEL: 0524  
 EFFECTIVE: 5 JANUARY 2007



*Steven W. Mullins*

HAYES ROAD  
 LOT 4

NORTH

PLAT BOOK 2022, PAGE 59

HAYES RD  
 2047

\*  
 SITE

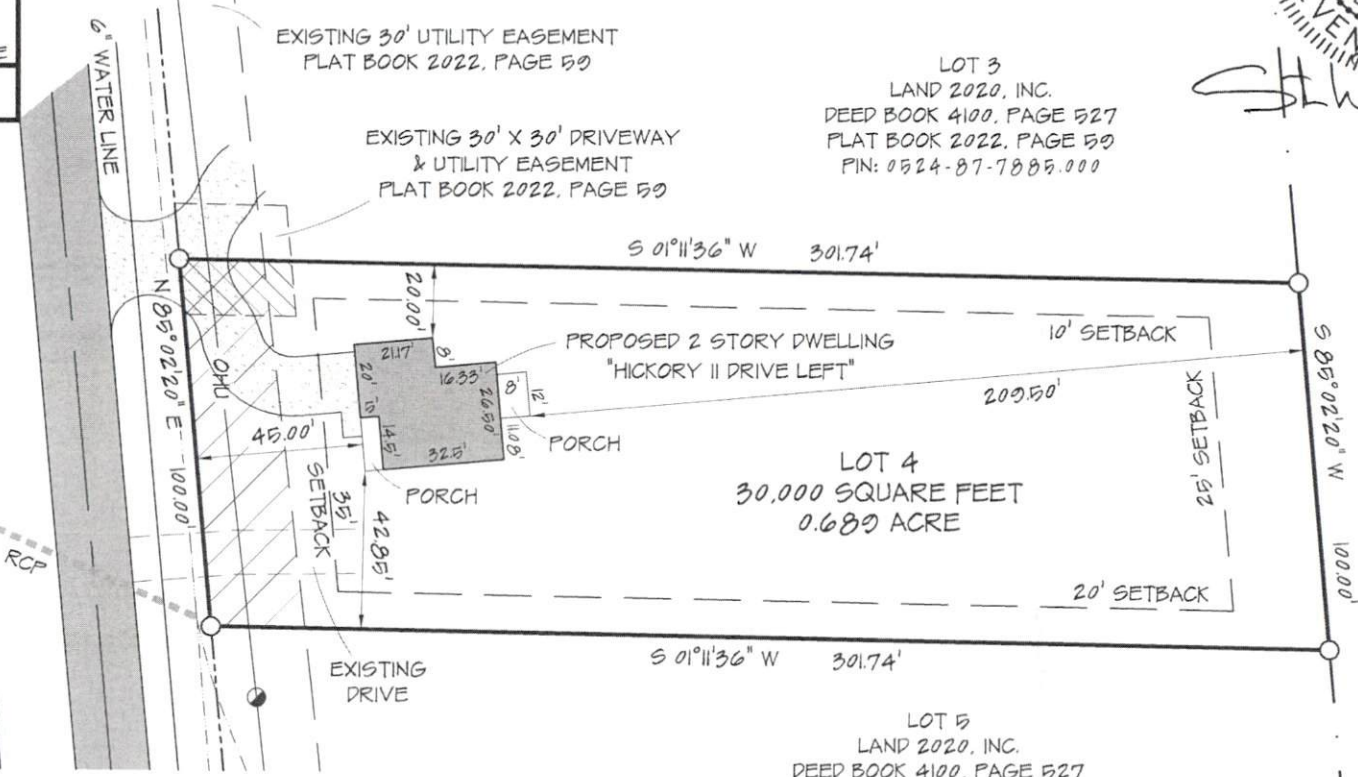
BETHEL BAPTIST RD  
 2048

BUDDY  
 BAREFOOT RD  
 2049


NOT TO SCALE

VICINITY MAP

HAYES ROAD - NCSR 2047  
 60' PUBLIC RIGHT-OF-WAY (PAVED)



PROPERTY SERVICED BY:  
 PUBLIC WATER  
 PRIVATE SEPTIC



1 INCH = 50 FEET

EXISTING PARCEL

REFERENCES:

DEED BOOK 4100, PAGE 527  
 PLAT BOOK 2022, PAGE 59

SITE PLAN


CURRENT OWNER:

REVISIONS:

PROFESSIONALLY SURVEYED BY:

LOT 4  
 HAYES ROAD

LAND 2020, INC.  
 350 WAGONER DRIVE  
 FAYETTEVILLE, NC 28303



ATLAS SURVEYING  
 AND MAPPING  
 1503 OLD CARBONTON ROAD  
 SANFORD, NC 27330  
 919 478-3945  
 FIRM: 1458

ATLASSURVEYINGANDMAPPING@GMAIL.COM

CITY LIMITS: NONE	COUNTY: HARNETT	DRAWN BY: SWM 1	CHECKED BY: SWM 2
STATE: NORTH CAROLINA	TOWNSHIP: ANDERSON CREEK	SCALE: 1" = 50'	PROJECT: 22-014
PIN: 0524-87-7885.000	DATE: 14 FEBRUARY 2022		