

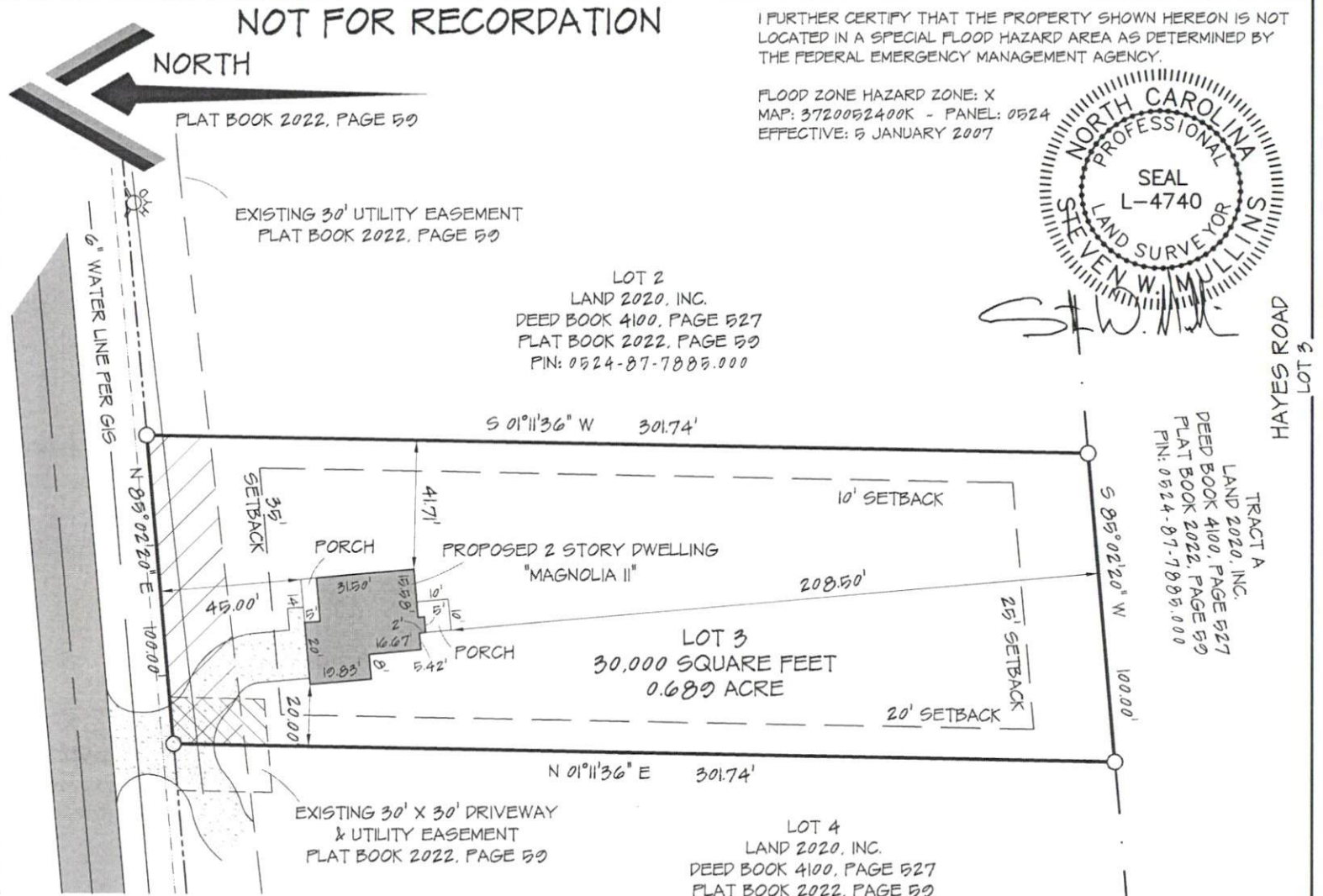
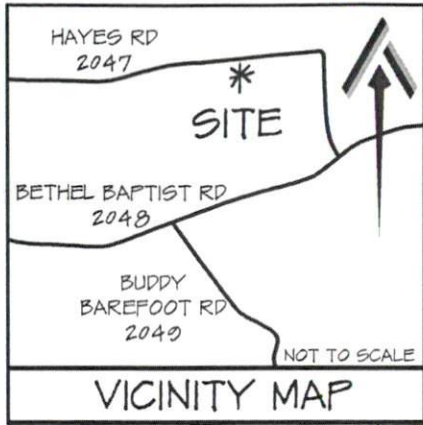
**NOT FOR RECORDATION**

I FURTHER CERTIFY THAT THE PROPERTY SHOWN HEREON IS NOT LOCATED IN A SPECIAL FLOOD HAZARD AREA AS DETERMINED BY THE FEDERAL EMERGENCY MANAGEMENT AGENCY.

FLOOD ZONE HAZARD ZONE: X  
 MAP: 3720052400K - PANEL: 0524  
 EFFECTIVE: 5 JANUARY 2007



*Steven W. Mullins*



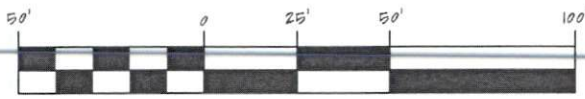
LOT 2  
 LAND 2020, INC.  
 DEED BOOK 4100, PAGE 527  
 PLAT BOOK 2022, PAGE 59  
 PIN: 0524-87-7885.000

TRACTA  
 LAND 2020, INC.  
 DEED BOOK 4100, PAGE 527  
 PLAT BOOK 2022, PAGE 59  
 PIN: 0524-87-7885.000

LOT 4  
 LAND 2020, INC.  
 DEED BOOK 4100, PAGE 527  
 PLAT BOOK 2022, PAGE 59  
 PIN: 0524-87-7885.000

HAYES ROAD - NCSR 2047  
 60' PUBLIC RIGHT-OF-WAY (PAVED)

PROPERTY SERVICED BY:  
 PUBLIC WATER  
 PRIVATE SEPTIC



1 INCH = 50 FEET

**REFERENCES:**

DEED BOOK 4100, PAGE 527  
 PLAT BOOK 2022, PAGE 59

SITE PLAN		CURRENT OWNER:		REVISIONS:		PROFESSIONALLY SURVEYED BY:	
LOT 3 HAYES ROAD		LAND 2020, INC. 350 WAGONER DRIVE FAYETTEVILLE, NC 28303				ATLAS SURVEYING AND MAPPING 1503 OLD CARBANTON ROAD SANFORD, NC 27330 910 478-3045 FIRM: 1458 ATLASSURVEYINGANDMAPPING@GMAIL.COM	
CITY LIMITS: NONE	COUNTY: HARNETT	DRAWN BY: SWM 1	CHECKED BY: SWM 2				
STATE: NORTH CAROLINA	TOWNSHIP: ANDERSON CREEK	SCALE: 1" = 50'	PROJECT: 22-014				
PIN: 0524-87-7885.000	DATE: 14 FEBRUARY 2022						