
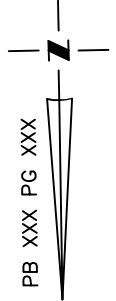


VICINITY MAP
Not To Scale



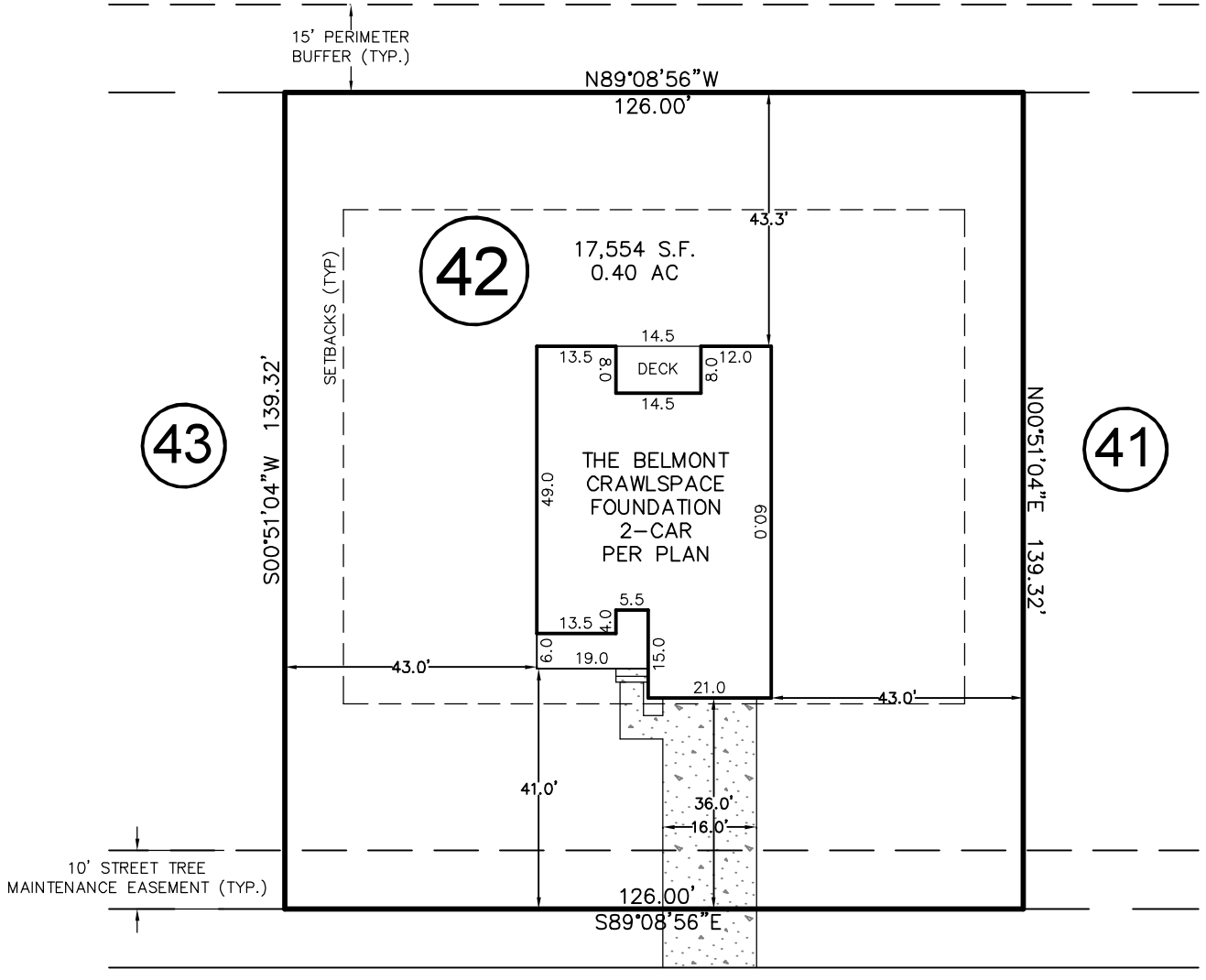
IMPERVIOUS SURFACE AREA	
DESCRIPTION	AREA
HOUSE & PORCH	2,189 S.F.
PORCH/HVAC/MISC.	9 S.F.
DRIVEWAY & WALKS	641 S.F.
TOTAL =	2,839 S.F.
LOT AREA =	17,554 S.F.
% IMPERVIOUS AREA	=16.2%



PROPOSED SETBACKS:
FRONT-35'
REAR -20'
SIDE-10'

PRELIMINARY

N/F
JAMES C. TUTOR
DE BRA TUTOR
DB 803 PG 368



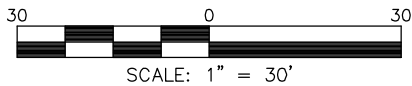
LAMBERT LANE

50' PUBLIC R/W

THIS PROPERTY MAY BE SUBJECT TO ANY AND ALL APPLICABLE DEED RESTRICTIONS, EASEMENTS, RIGHT-OF-WAY, UTILITIES AND RESTRICTIVE COVENANTS WHICH MAY BE OF RECORD OR IMPLIED

THIS DRAWING DOES NOT REFLECT AS-BUILT INFORMATION

PRELIMINARY PLAT
NOT FOR RECORDATION, CONVEYANCES, OR SALES.



HOUSE LOCATION PLOT PLAN

FOR
LAMBERT LANE
LOT 42, PURFOY PLACE SUBDIVISION

Hectors Creek Township, Harnett County, North Carolina

PROPERTY OF: TRIANGLE BUILDING & PROPERTIES

MAP BOOK _____ PAGE _____ DEED REFERENCE XXX PAGE XXX

**RESIDENTIAL
LAND SERVICES, PLLC.**

1917 Evans Road
Cary, North Carolina 27513
Phone (919) 378-9316
Firm License # P-0873

DRAWN BY: JSH

DATE: OCTOBER 26, 2021