

DEED REFERENCE:

Deed Book 3740, Page 177
Map # 2021-431

ZONED: R-30


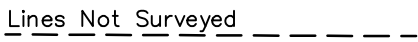
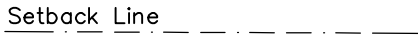
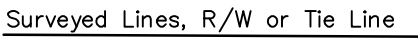

MINIMUM SETBACK REQUIREMENT

Front -----35'
Side-----10'
Rear-----25'
Corner-----20'

LEGEND:

FIP.....Found Iron Pipe
CPComputed Point
*Control Corner
FRB.....Found Rebar

LINE LEGEND:

Subject Tract Surveyed 
Lines Not Surveyed 
Setback Line 
Surveyed Lines, R/W or Tie Line 
Not to Scale 

SITE PLAN FOR:

WELLONS REALTY, INC.

P.O. Box 730, Dunn NC 28334
WILDWOODS SUBDIVISION
LOT 7

GROVE TWP HARNETT CO NC

OCTOBER 29, 2021



1" = 50'

PIN: 0588-67-6531.000 PID: 070588 0077 07

REVISION: DECEMBER 17, 2021

PRELIMINARY

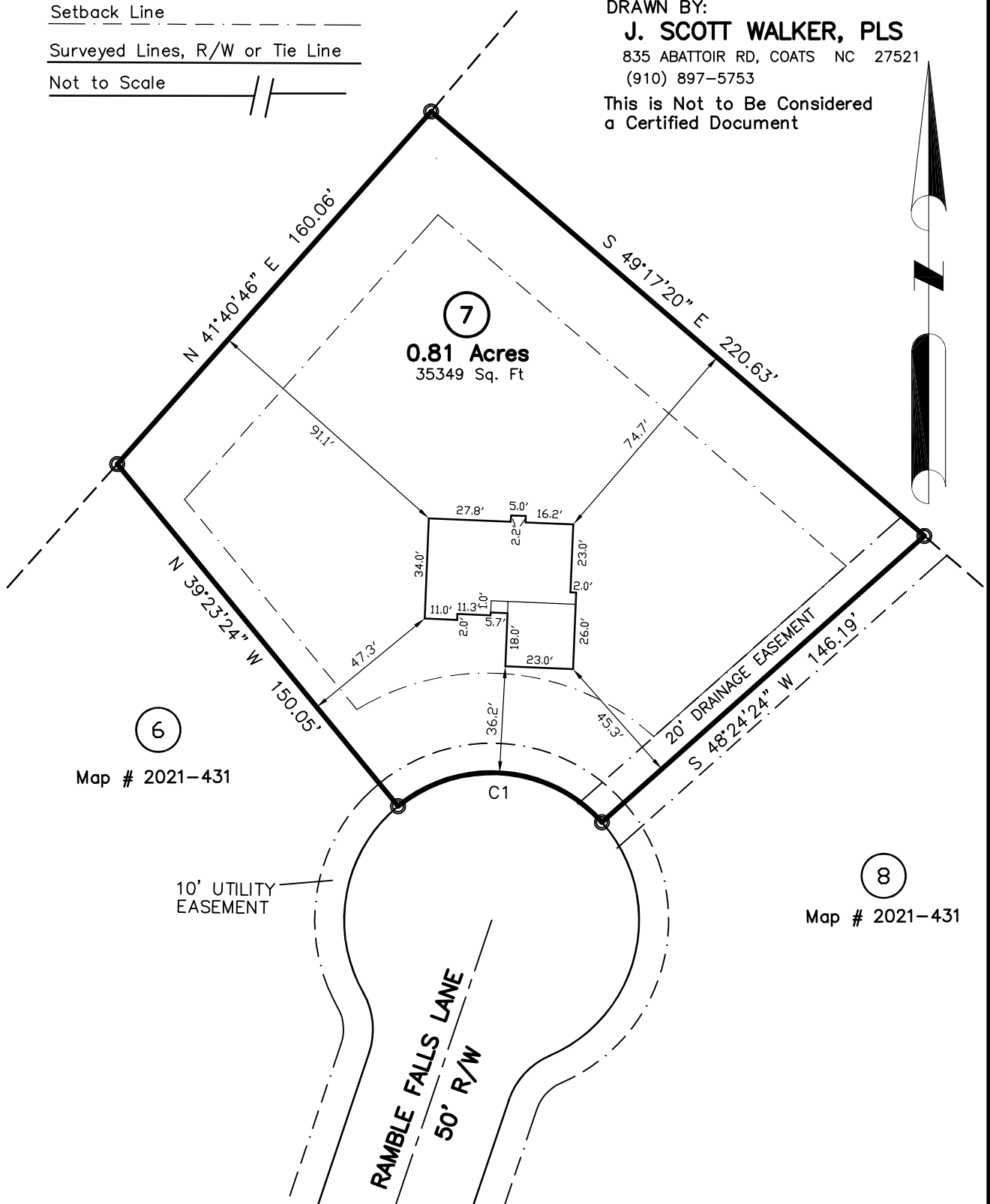
Not For Sales, Conveyances, or Recordation

DRAWN BY:

J. SCOTT WALKER, PLS

835 ABATTOIR RD, COATS NC 27521
(910) 897-5753

This is Not to Be Considered
a Certified Document



Map # 2021-431

Map # 2021-431

CURVE	ARC LENGTH	RADIUS	DELTA	CHORD BRG	CHORD LENGTH
C1	76.62'	50.00'	87°47'58.95"	N 85°29'30" W	69.34'

1773-7S