NORTH CAROLINA HARNETT COUNTY

I,Mickey R.Bennett,PLS do certify that this plat was drawn under my supervision(deed description recorded in Book SEE , Page SEE) that the boundaries not surveyed are clearly indicated as drawn from information found in Book SEE ,Page REF. , that the ratio of precision as calculated is 1:10000;that this plat was prepared in accordance with G.S. 47-30 as amended.Witness my original signature,registration number and seal this 16 TH day of JANUARY 2022.

Mickey R.Bennett PLS

MICKEY R.BENNETT
L - 1514

NORTH CAROLINA PROFESSIONAL SEAL No. 1514 LAND SURVEYOR MICKEY R. BENNETT

I MICKEY R. BENNETT PLS.CERTIFY
That this survey is of and entailing parcel or parcels of land or one or more existing easements and does not create a new street or change an existing street.

DEED REFERENCE: DEED BK 3916,PAGE 535

MAP REFERENCE: MAP NO. 2020-395

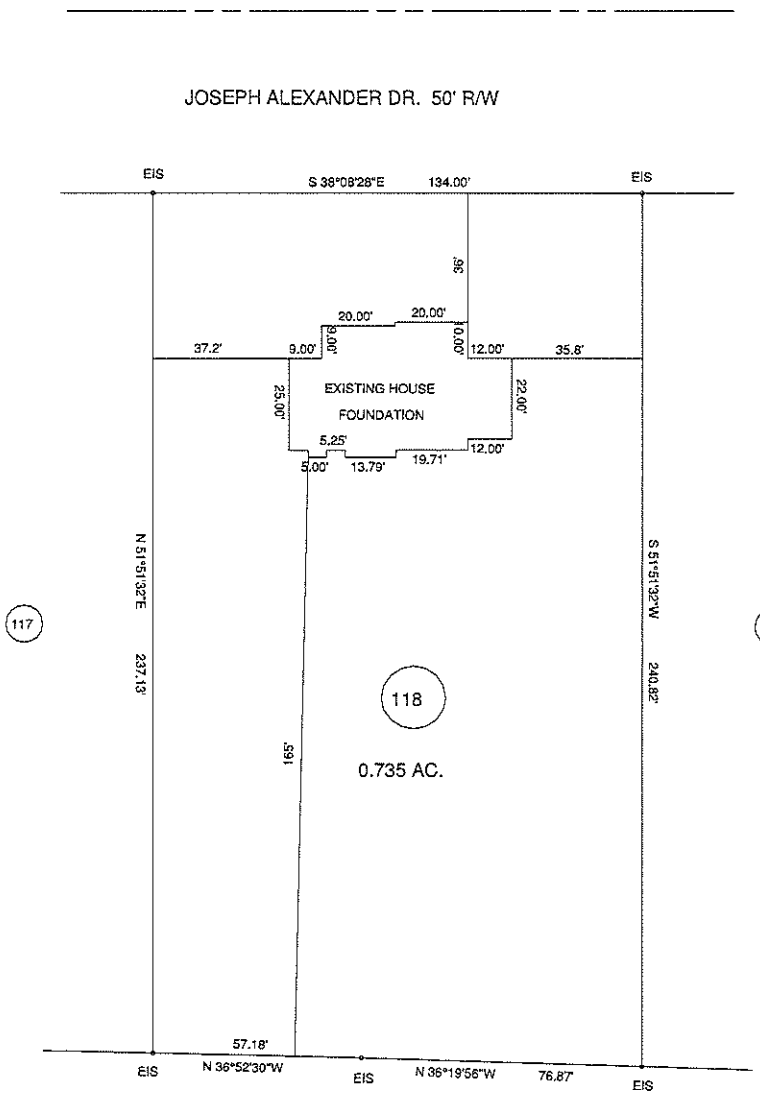

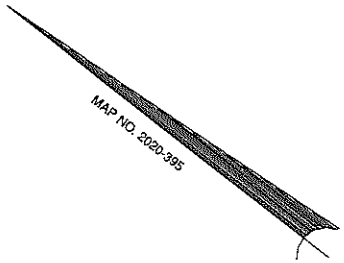

MINIMUM BUILDING SETBACKS:

FRONT YARD ------ 35'
REAR YARD ------ 25'
SIDE YARD ------ 10'
CORNER LOT SIDE YARD -- 20'
MAXIMUM HEIGHT ------ 35'

LEGEND

LINES NOT SURVEYED----------
LINES SURVEYED ————————
EIP-----EXISTING IRON PIPE
ECM-----EXISTING CONCRETE MONUMENT
EIS-----EXISTING IRON STAKE
EPKN-----EXISTING P.K.NAIL
ELS-----EXISTING LIGHTWOOD STAKE
NIS--NEW IRON STAKE NIP--NEW IRON PIPE
PKNS-----P.K.NAIL SET
ERRS-----EXISTING RAILROAD SPIKE
NRRS-----NEW RAILROAD SPIKE
EMN-----EXISTING MAGNETIC NAIL
NMN-----NEW MAGNETIC NAIL
ECS-----EXISTING COTTON SPINDLE
NCS-----NEW COTTON SPINDLE
EIP/EIS---(CONTROL CORNERS)
ECM/PKNECS (CONTROL CORNERS)
C/L--CENTER LINE N/F--NOW OR FORMALLY
CP--CALCULATED POINT
CB&D--CHORD BEARING AND DISTANCE
D.E.--DRAINAGE EASEMENT R/W--RIGHT OF WAY
EX.----EXISTING AC.-- ACRES T -- TOTAL

OWNER: CUMBERLAND HOMES
P.O. BOX 727
DUNN,NC 28335

442 JOSEPH ALEXANDER DR. FUQUAY VARINA,NC 27526

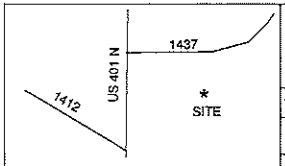

VICINITY MAP
NOT TO SCALE

SURVEY FOR:

FOUNDATION LOCATION SURVEY - LOT-118
BALLARD WOODS S/D,PHASE V

BENNETT SURVEYS F-1304
1662 CLARK RD.,LILLINGTON,N.C. 27546
(910) 893-5252

TOWNSHIP HECTORS CREEK		COUNTY HARNETT		SURVEYED BY: RVB	FIELD BOOK FOCUS 30/35
STATE: NORTH CAROLINA		DATE: JANUARY 16,22013	SCALE: 1"= 50'	DRAWN BY: RVB	DRAWING NO.
ZONED RA-30	WATERSHED DISTRICT	PID # PIN # 0651-28-2997.000	CHECKED & CLOSURE BY: MRB		22013