

SITE PLAN  
 LOT 1  
 "BOBBY BAREFOOT, Sr & EDITH JOHNSON"  
 MAP BOOK 2006 PAGE 117  
 FOR  
**ON SITE HOMES, LLC**  
 ANDERSON CREEK TOWNSHIP


HARNETT COUNTY  
 DATE 05/22/2021  
 SURVEYED BY :  
 DRAWING NO. 2021070


NORTH CAROLINA  
 SCALE 1" = 50 FEET  
 ROBERT E. LEACH, II

NORTH CAROLINA  
ROBESON COUNTY

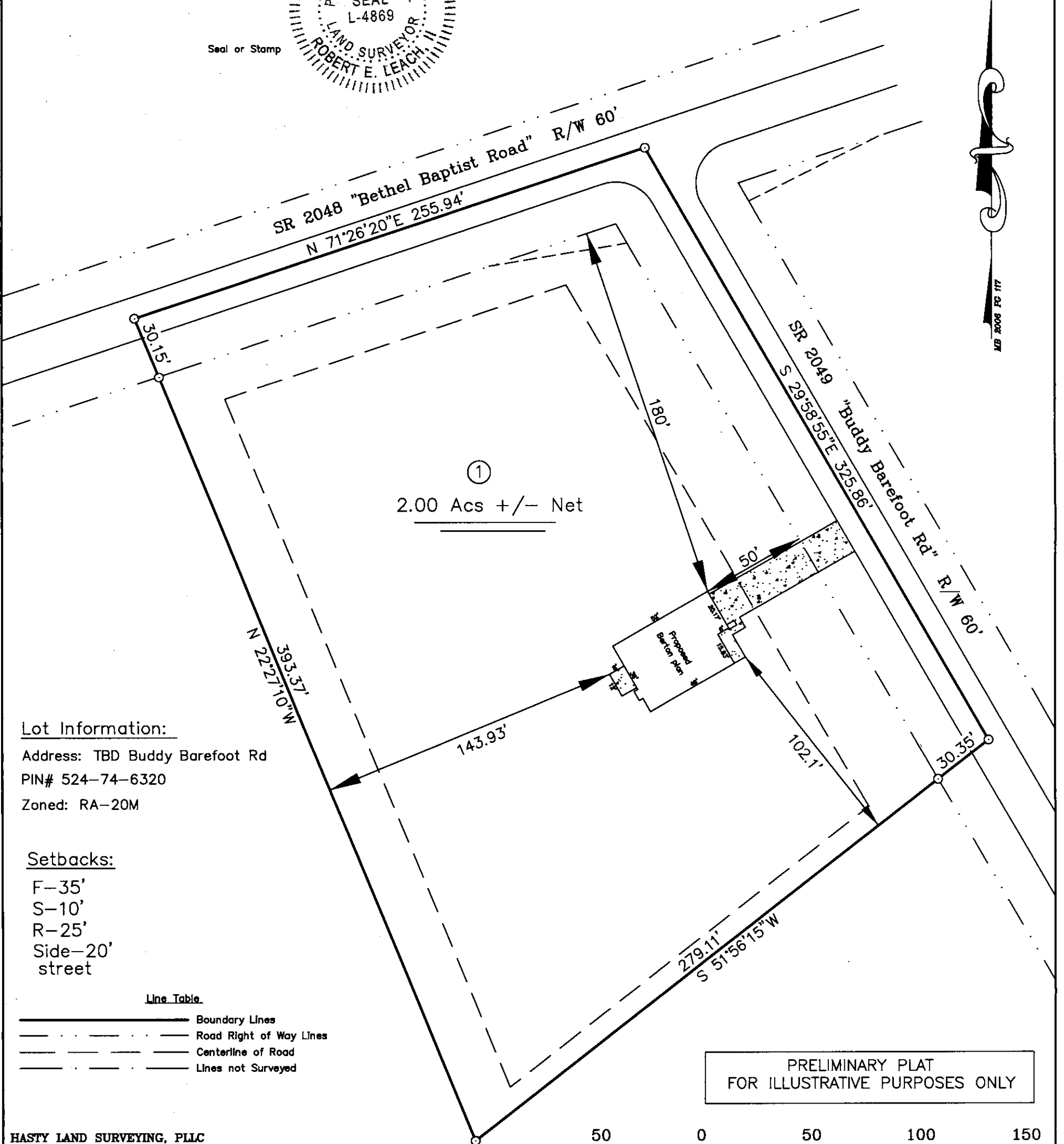
I, Robert E. Leach, II, certify that this plat was drawn under my supervision from an actual survey made under my supervision, that the ratio of precision as calculated by latitude and departures is 1/10,000, that the boundaries not surveyed are shown as broken lines plotted from information found in Map Book 2006 Page 117;

I further certify that this survey is of an existing parcel or parcels of land. Witness my original signature, License number and seal, this the 22nd day of May, 2021.

  
 Robert E. Leach, II, PLS  
 License Number L-4869



Seal or Stamp







**Lot Information:**

Address: TBD Buddy Barefoot Rd  
 PIN# 524-74-6320  
 Zoned: RA-20M

**Setbacks:**

- F-35'
- S-10'
- R-25'
- Side-20'  
street

**Line Table**

-  Boundary Lines
-  Road Right of Way Lines
-  Centerline of Road
-  Lines not Surveyed

PRELIMINARY PLAT  
 FOR ILLUSTRATIVE PURPOSES ONLY

HASTY LAND SURVEYING, PLLC  
 102 SHANNON ROAD  
 RED SPRINGS, NC 28377  
 (910) 843-4510  
 FIRM LIC# P-1408

