

NORTH CAROLINA HARNETT COUNTY  
 I, Mickey R. Bennett, PLS do certify that this plat was drawn under  
 my supervision (deed description recorded in Book \_\_\_\_\_  
 Page \_\_\_\_\_) that the boundaries not surveyed are clearly  
 indicated as drawn from information found in Book \_\_\_\_\_, Page \_\_\_\_\_  
 that the ratio of precision as calculated is 1:10000. WITNESS  
 my original signature, registration number and seal this  
 day of APRIL 2021 10 TH

SEE \_\_\_\_\_  
 REF. \_\_\_\_\_



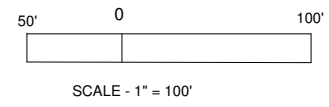
**Mickey R. Bennett PLS**

MICKEY R. BENNETT  
 L - 1514

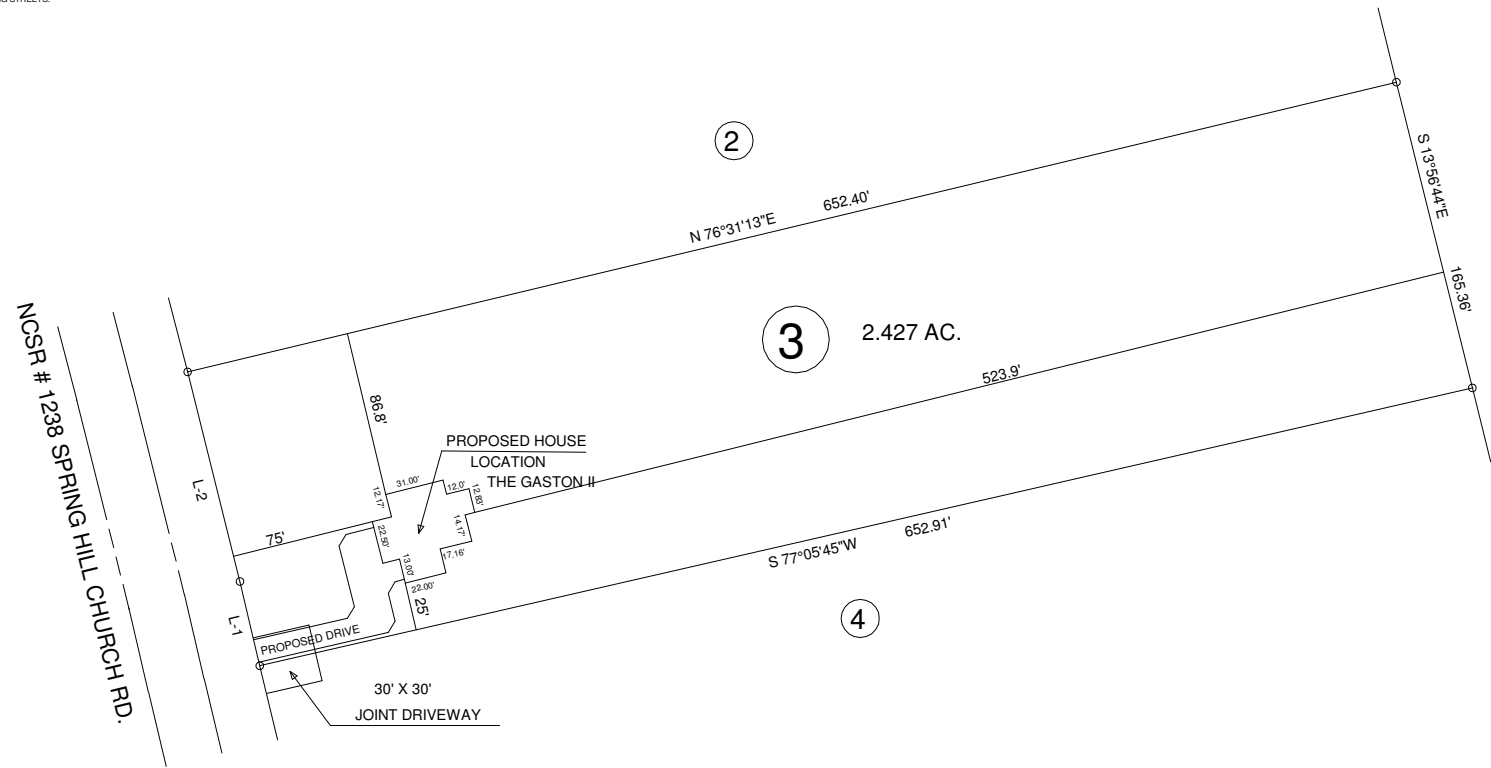
I, MICKEY R. BENNETT PLS  
 DO HEREBY CERTIFY THAT THIS  
 IS AN EXISTING PARCEL OR PARCELS  
 OF LAND AND DOES NOT CREATE  
 A NEW STREET OR CHANGE ANY  
 EXISTING STREETS.

DEED REFERENCE: DEED BK 3928, PAGE 308

MAP REFERENCE: MAP NO. 2021-118



MAP NO. 2021-118

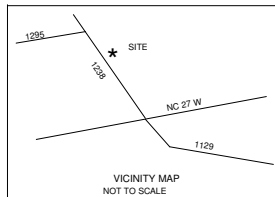


COURSE	BEARING	DISTANCE
L-1	N 13°12'40"W	45.40'
L-2	N 14°01'32"W	113.40'

OWNER: LOCKAMY HOLDINGS, INC.  
 941 OAK GROVE CHURCH RD.  
 ANGIER, NC 27501

226 SPRING HILL CHURCH RD. LILLINGTON, NC 27546

MINIMUM BUILDING SETBACKS  
 FRONT YARD ----- 35'  
 REAR YARD ----- 25'  
 SIDE YARD ----- 10'  
 CORNER LOT SIDE YARD -- 20'  
 MAXIMUM HEIGHT ----- 35'



SURVEY FOR: <b>PROPOSED PLOT PLAN - LOT - 3 ATKINS - LOCKAMY S/D</b>	
TOWNSHIP: UPPER LITTLE RIVER	COUNTY: HARNETT
STATE: NORTH CAROLINA	DATE: APRIL 10, 2021
ZONED: RA-30	WATERSHED DISTRICT: _____
PID #	0518-81-4466.000
PIN #	_____

<b>BENNETT SURVEYS</b> F-1304 1662 CLARK RD., LILLINGTON, N.C. 27546 (910) 893-5252	
SURVEYED BY: _____	FIELD BOOK
DRAWN BY: RVB	DRAWING NO.
CHECKED & CLOSURE BY: _____	21274