

NORTH CAROLINA - HARNETT COUNTY  
 I, Mickey R. Bennett, PLS do certify that this plat was drawn under  
 my supervision/under description recorded in Book . . .  
 Page SEE that the boundaries not surveyed are clearly  
 indicated as drawn from information found in Book . . . Page . . .  
 that the ratio of precision as calculated is 1:10000. WITNESS  
 my original signature, registration number and seal this  
 day of APRIL 10 TH

SEE . . . REF.  
 SEE . . . REF.  
 10 TH

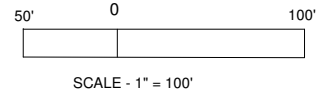


# Mickey R. Bennett PLS

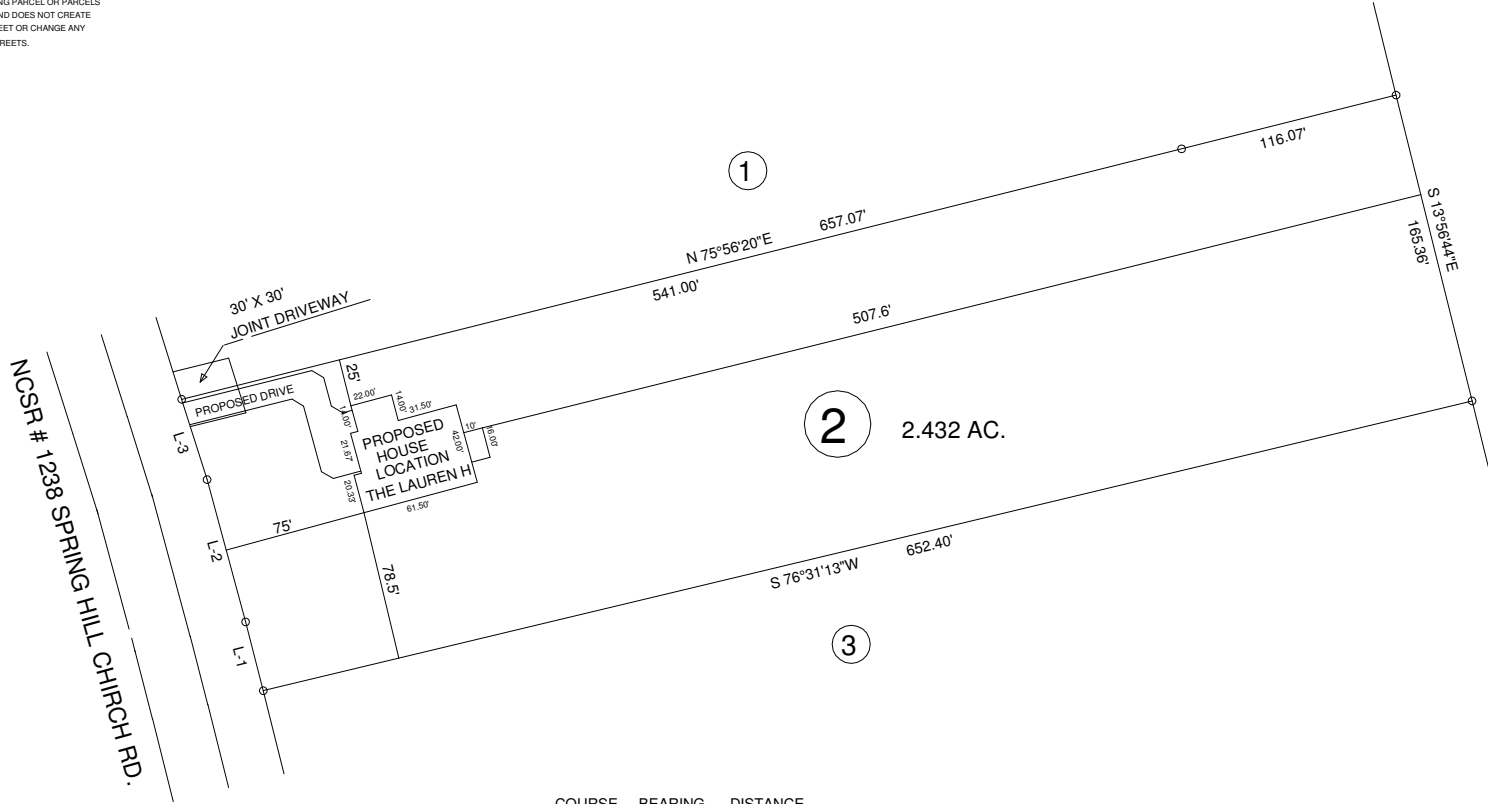
MICKEY R. BENNETT  
 L - 1514

I, MICKEY R. BENNETT PLS  
 DO HEREBY CERTIFY THAT THIS  
 IS AN EXISTING PARCEL OR PARCELS  
 OF LAND AND DOES NOT CREATE  
 A NEW STREET OR CHANGE ANY  
 EXISTING STREETS.

DEED REFERENCE: DEED BK 3928, PAGE 308  
 MAP REFERENCE: MAP NO. 2021-118



MAP NO. 2021-118

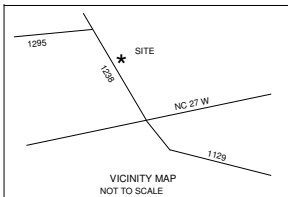


COURSE	BEARING	DISTANCE
L-1	N 14°27'41"W	37.24'
L-2	N 15°07'10"W	77.37'
L-3	N 17°32'11"W	44.23'

OWNER: LOCKAMYS HOLDINGS, INC.  
 941 OAK GROVE CHURCH RD.  
 ANGIER, NC 27501

258 SPRING HILL CHURCH RD. LILLINGTON, NC 27546

MINIMUM BUILDING SETBACKS  
 FRONT YARD ----- 35'  
 REAR YARD ----- 25'  
 SIDE YARD ----- 10'  
 CORNER LOT SIDE YARD - 20'  
 MAXIMUM HEIGHT ----- 35'



SURVEY FOR:		BENNETT SURVEYS		F-1304
PROPOSED PLOT PLAN - LOT - 2		1662 CLARK RD., LILLINGTON, N.C. 27546		
ATKINS - LOCKAMY S/D		(910) 893-5252		
TOWNSHIP	UPPER LITTLE RIVER	COUNTY	HARNETT	FIELD BOOK
STATE: NORTH CAROLINA	DATE: MARCH 10, 2021	SCALE: 1" = 100'	SURVEYED BY:	DRAWING NO.
ZONED	WATERSHED DISTRICT	PID #	DRAWN BY: RVB	21272
RA-30		PN #	CHECKED & CLOSURE BY:	
		0518-81-4601.000		