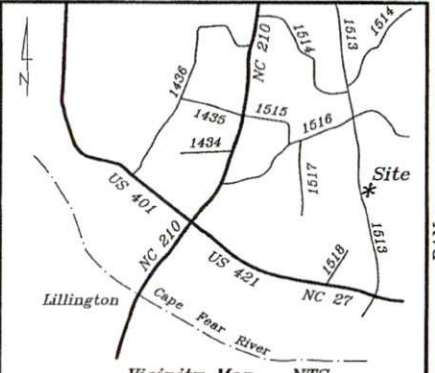
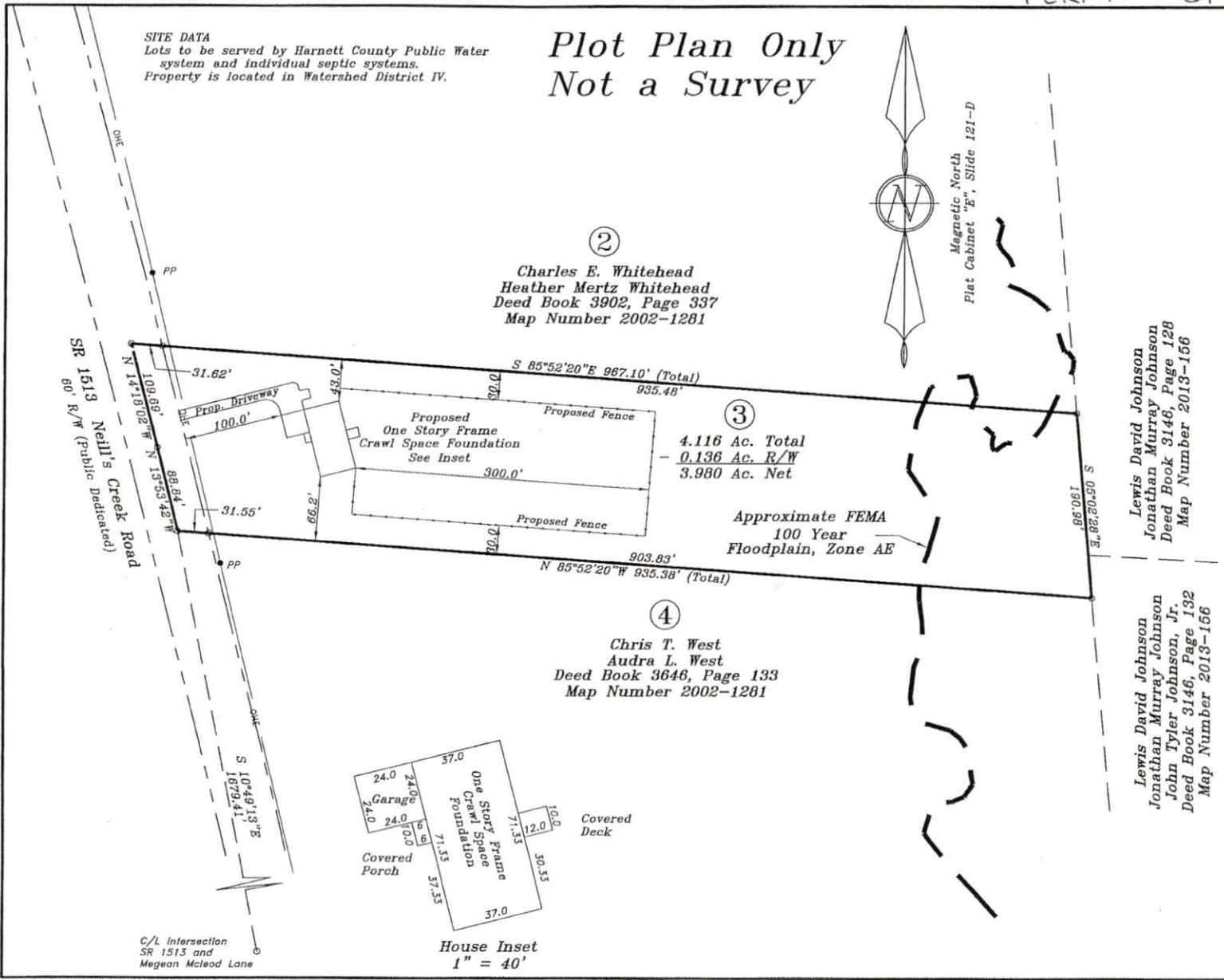


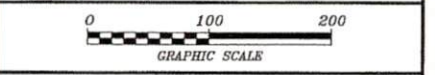
**SITE DATA**  
 Lots to be served by Harnett County Public Water system and individual septic systems.  
 Property is located in Watershed District IV.

**Plot Plan Only  
 Not a Survey**



**Neill's Creek Road**  
 Lillington, NC 27546  
 Map Number 2002-1281  
 Deed Book 3778, Page 148  
 PIN: 0660-87-9291.000  
 Zoned: RA-30 and CONS  
 Neill's Creek Township  
 Harnett County, NC  
 1" = 100'  
 2-9-2021, Rev. side load 2-19-21

**Plot Plan for:**  
**Valuebuild Homes**  
 Owned By:  
**Ada Evelyn Kay**  
**Jeffrey Alan Sutton**



Surveyed & Mapped By  
**STANCIL & ASSOCIATES**  
 Professional Land Surveyor, P.A. C-0831  
 P.O. Box 730, Angier, N.C. 27501  
 919-639-2133 919-639-2602 (FAX)  
 stancilsurvey@gmail.com

**NOT FOR RECORDATION**

Professional Seal of Thomas Lester Stancil, North Carolina Professional Land Surveyor.

Lewis David Johnson  
 Jonathan Murray Johnson  
 Deed Book 3146, Page 128  
 Map Number 2013-156

Lewis David Johnson  
 Jonathan Murray Johnson  
 John Tyler Johnson, Jr.  
 Deed Book 3146, Page 132  
 Map Number 2013-156

LHNC-882/SHNC-1463