

J & R Group, LLC
2515 Watson Ave
Suite A
Sanford, NC 27332

05/17/2021

Attention : Israel Demus

RE: Daily Field Report for 05/14/2021
2854 Norrington Road (CMT) Lillington, NC
Building & Earth Project No : RD210322

Ladies and Gentlemen:

On this date, representative(s) of Building & Earth were present to perform construction material testing services at this project site. Our testing and observations for this date include the following:

FO-1 : Field Observations made on this date.

- Foundation Inspection Passed
- Project Management Review Passed

ST-1 : In place field density testing was performed for Finished Subgrade Soils -Building. The field density testing was performed in general accordance with ASTM D1556, using the results of field one-point as compared to the laboratory proctors. One(1) in-place field density test was performed on this date. The testing results indicate that in-place compaction and moisture content at the location and depth tested meet or exceed the specified requirements outlined in the project plans and specifications. For additional details of our testing, please refer to the attached Field Density Test Report.

Closing

The testing and observations identified above have been reviewed by our project manager. If you have questions regarding this information, please do not hesitate to contact us.

Respectfully Submitted,
Building & Earth Sciences, LLP

Enclosures : FO-1, ST-1



Rachael Heath

Reviewed By

Field Observations Report

| | | | |
|---------------|---|-----------------|--------------|
| Project Name: | 2854 Norrington Road (CMT) Lillington, NC | Project Number: | RD210322 |
| Client Name: | J & R Group, LLC | Placement#: | FO-1 |
| Contractor: | J & R Group, LLC | Technician: | Ian Callaway |
| Monitoring: | DCP | | |

1 : Foundation Inspection

Passed

We arrived onsite to evaluate the building pad area for this residential lot. We understand the residence has been designed to be supported on a monolithic slab foundation. Upon arrival, the contractor had not finished excavating the footings. Our evaluation as documented in this report includes:

- 1) A visual description of the residential lot
- 2) Comments on any improvements that affect the foundations of the residence
- 3) Hand rod probing of the footing excavations
- 4) Performing Dynamic Cone Penetration (DCP) tests at representative locations
- 5) Soil Density tests on fill, if applicable.

Visual Description of the Lot:

The lot is generally flat. Building locations are referenced from the street looking at the front of the residence. Maximum relief across the lot is approximately 1 feet. Surface water appears to drain towards the street.

Comments on Improvements:

The site has been stripped of surface cover and topsoil. It appears that 18 inches of topsoil has been removed from the building pad area.

Structural fill has been placed at the site to level the building pad. Based on our observations, we understand the pad has been (cut or filled) according to the following:

| Section----- | Thickness of Fill |
|------------------|-------------------|
| Left Front----- | 18 inches of fill |
| Left Rear----- | 18 inches of fill |
| Center----- | 18 inches of fill |
| Right Front----- | 18 inches of fill |
| Right Rear----- | 18 inches of fill |

Future Footing Tests

Hand Rod Probing: Our representative performed hand rod probing of the surface of the building pad. Hand rod probing of the bearing material generally showed an average penetration of approximately 1-2 inches.

DCP Testing: Our representative performed Dynamic Cone Penetration (DCP) testing in general accordance with ASTM STP-399 at two representative locations to a depth of 36 inches. Our representative did not observe water within the DCP boreholes as noted below.

The following information provides the results of our hand auger borings and DCP testing:

Test 1: [Front Right Corner]

-- Depth----"N"-----Soil Color---USCS-----
 --- FSG ---- 7---- Orange Brown -- SC/SM -----

Field Observations Report

Project Name: **2854 Norrington Road (CMT) Lillington, NC** Project Number: **RD210322**
Client Name: **J & R Group, LLC** Placement#: **FO-1**
Contractor: **J & R Group, LLC** Technician: **Ian Callaway**
Monitoring: **DCP**

--- -1' ----- 15+ ----- Light Tan ---- SM -----
--- -2' ----- 15+ ----- Light Tan ---- SM-----
--- -3' ----- 15+ ----- Light Tan---- SM----

Test 2: [Back Left Corner]

-- Depth---"N"-----Soil Color---USCS-----
-- FSG --- 8.5 --- Orange Brown -- SC/SM-----
--- -1' ----- 15+ ----- Light Tan---- SM-----
--- -2' ----- 15+----- Light Tan ----- SM ----
--- -3' ----- 15+ ----- Light Tan ----- SM-----

Soil Density Testing:

Soil density testing was performed using the sand cone method of compaction in general accordance with ASTM D1556. The results of our tests are attached as ST-1.

Results:

Based on our observations and test results, the newly placed fill/existing soils appear to be suitable to provide support for the floor slab and footings, provided the floor slab has a loading of less than 150 pounds per square foot, and the footings have a design bearing capacity of 2,000, or less.

2 : Project Management Review

Passed

Our client has authorized Building & Earth Sciences to perform an evaluation of the prepared building pad for this project. We understand that the structure will have a monolithic slab-on-grade floor system that will have foundations and a floor slab that will be supported by the newly placed structural fill soils. It appears that between 1 and 2 feet of structural fill soils have been placed to achieve the desired grades. The intent of our testing was to determine if the newly placed structural fill soils are adequate to provide a bearing capacity of 2,000 psf for the foundations, and have been compacted to 95% to support the floor slab for the new structure.

Our evaluation included hand rod probing, advancing hand auger borings with DCPs and performing a density test on the surface. Based upon our hand rod probing the newly placed soils are firm and resistant to significant penetration. Hand auger borings were then advanced at 2 selected location across the building envelope to determine the consistency of the below grade soils. At 12-inch increments in the hand auger boring, to a depth of 3 feet, Dynamic Cone Penetrometer (DCP) Testing was performed in accordance with ASTM STP-399. With proper evaluation, DCP Testing can be correlated to both bearing capacity and percent compaction. Based upon the results of this testing, the below grade soils that will support the foundations and floor slab are acceptable.


While on site, our representative also performed in place density testing to confirm compaction of the surface soils. Our testing was performed using the sand cone method in general accordance with ASTM D-1556. Our results were compared to an in-field proctor that was performed in general accordance with ASTM D-698. Based upon our tests results, the soils have been properly compacted at the surface.

It is important to note that our testing was isolated to the upper 3 feet. As such, we are not able to comment upon the settlement characteristics of deeper soils. Additionally, inclement weather (rain or snow), as well as construction traffic across the pad, can

Field Observations Report

| | | | |
|---------------|--|-----------------|---------------------|
| Project Name: | 2854 Norrington Road (CMT) Lillington, NC | Project Number: | RD210322 |
| Client Name: | J & R Group, LLC | Placement#: | FO-1 |
| Contractor: | J & R Group, LLC | Technician: | Ian Callaway |
| Monitoring: | DCP | | |

compromise the stability and support characteristics of the surface soils. If the surface soils become compromised, it will be necessary to return to the site for re-testing. This decision should be executed by your onsite Quality Control and Superintendents.





Reviewed By

Field Observations Report

| | | | |
|---------------|---|-----------------|--------------|
| Project Name: | 2854 Norrington Road (CMT) Lillington, NC | Project Number: | RD210322 |
| Client Name: | J & R Group, LLC | Placement#: | FO-1 |
| Contractor: | J & R Group, LLC | Technician: | Ian Callaway |
| Monitoring: | DCP | | |

Photographs

| Picture ID | 2854 |
|------------|--|
| 29591 |  |
| Picture ID | 2854 front |
| 29592 |  |

Rachael Heath

Reviewed By

Field Observations Report

| | | | |
|---------------|---|-----------------|--------------|
| Project Name: | 2854 Norrington Road (CMT) Lillington, NC | Project Number: | RD210322 |
| Client Name: | J & R Group, LLC | Placement#: | FO-1 |
| Contractor: | J & R Group, LLC | Technician: | Ian Callaway |
| Monitoring: | DCP | | |

Photographs

| Picture ID | 2854 Left |
|------------|--|
| 29593 |  |
| Picture ID | 2854 Right |
| 29594 |  |

Rachael Heath

Reviewed By

