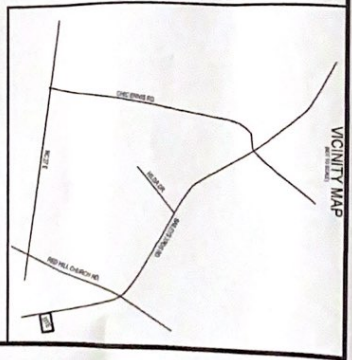
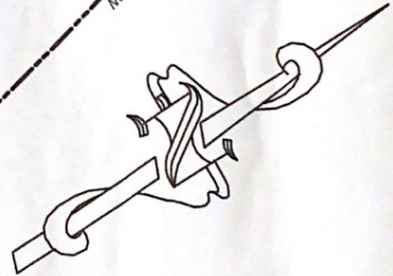
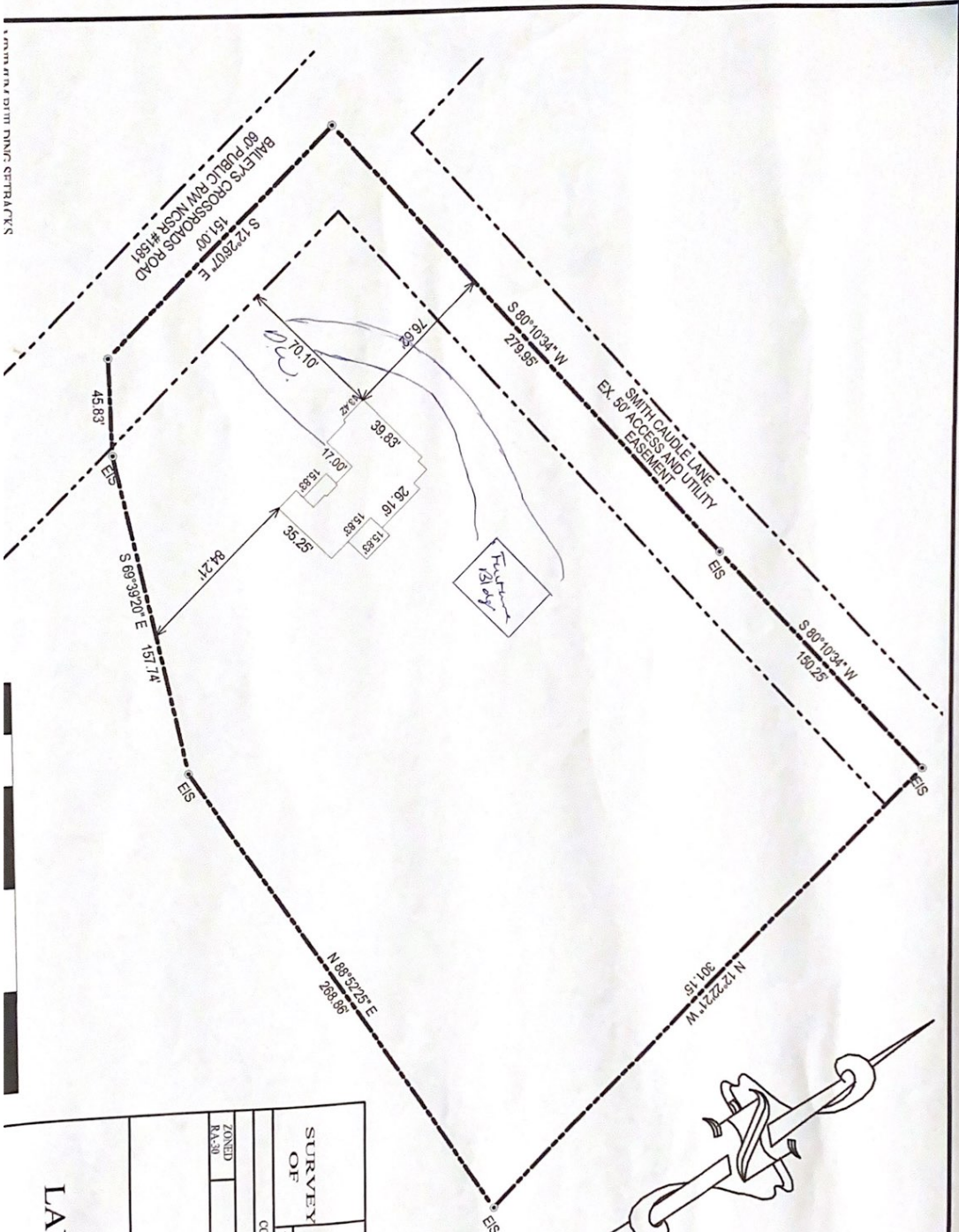


1. FORM 7174, DITM, DNAG, SETBACKS



- NOTES:**
1. All EIS and EIPs are "Control Corners"
  2. No NCSS monument found within 2000 feet.

<b>PROPOSED PLOT PLAN -</b>	
<b>SURVEY OF</b>	
THOMAS & LORRIE NORRIS	
BAILEY'S CROSSROADS RD., COATS, NC 27521	
TOWNSHIP: GROVE	STATE: NORTH CAROLINA
COUNTY: HARNETT	DATE: DECEMBER 02, 2020
TAX PARCE ID# 021517 0784 12	
ZONED: RA-30	
OWNER: THOMAS NORRIS	
2638 STEPHENSON RD	
ANGIER, NC 27501	

**ON THE LEVEL.**  
**LAND SURVEYING, PLLC.**  
 JAMES LONNIE PEACOCK, PLS  
 N/C Deed 1 and Surveyor No. L-5141

Does owner of this tract of land... Association... Existing Sur...  
 Does owner of this tract of land... Association... Existing Sur...