

DEED REFERENCE:

Deed Book 1209, Page 46
Map # 2019-172

ZONED: RA-30


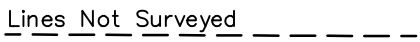
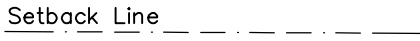
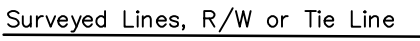

MINIMUM SETBACK REQUIREMENT

Front -----35'
Side-----10'
Rear-----25'
Corner-----20'

LEGEND:

FIP.....Found Iron Pipe
CP.....Computed Point
*.....Control Corner
FRB.....Found Rebar

LINE LEGEND:

Subject Tract Surveyed 
Lines Not Surveyed 
Setback Line 
Surveyed Lines, R/W or Tie Line 
Not to Scale 

SITE PLAN FOR:

FREEDOM FAMILY HOMES
P.O. Box 608, Dunn NC 28335
PLANTERS GLEN SUBDIVISION
PHASE 2, LOT 34

BLACK RIVER TWP HARNETT CO NC

OCTOBER 31, 2020



1" = 30'

PIN: 0662-88-4957.000 PID: 040673 0125 67

PRELIMINARY

Not For Sales, Conveyances, or Recordation

DRAWN BY:

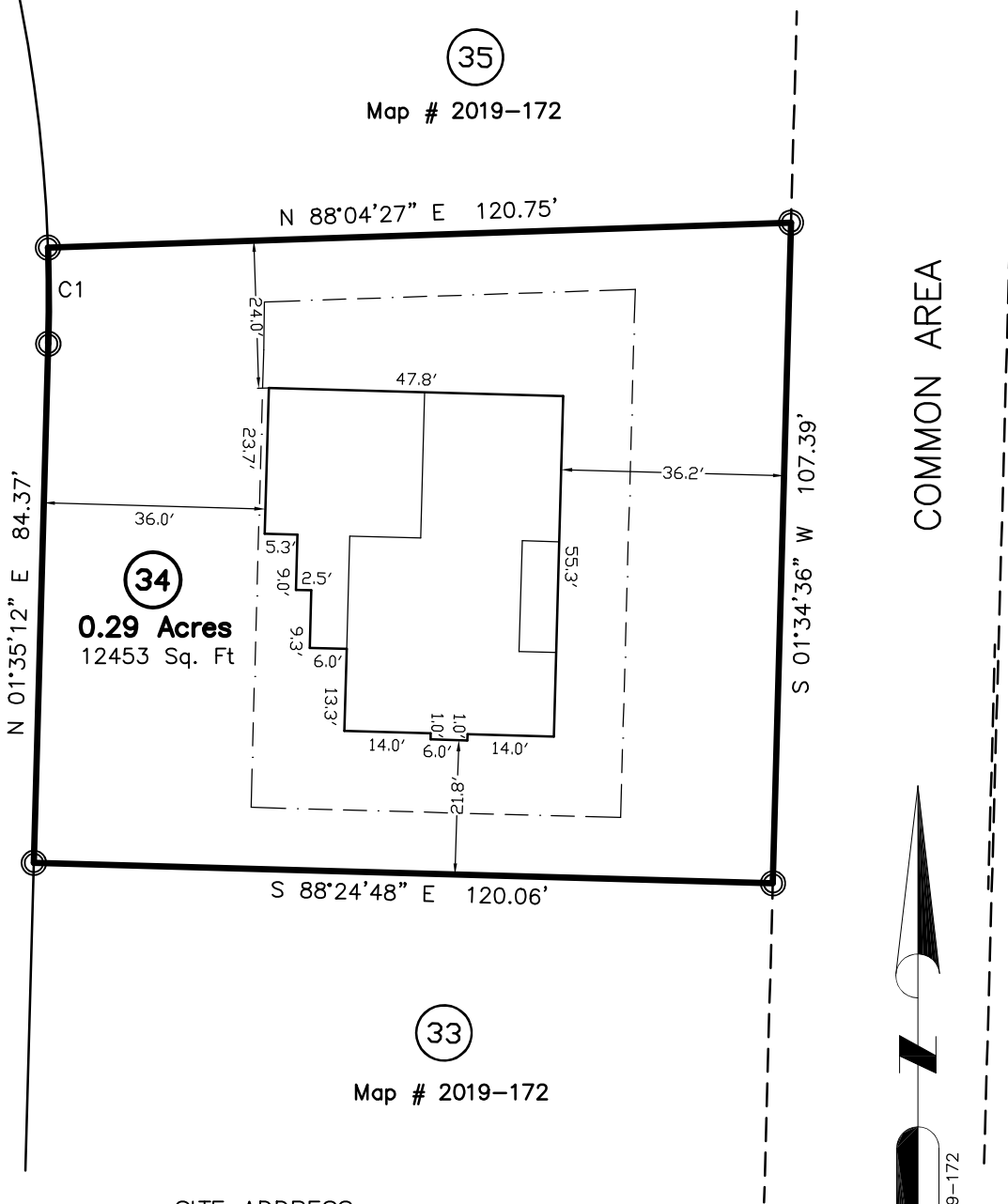
J. SCOTT WALKER, PLS

835 ABATTOIR RD, COATS NC 27521
(910) 897-5753

This is Not to Be Considered
a Certified Document

WHEAT DRIVE

50' Public R/W and
Utility Easement



SITE ADDRESS

91 Wheat Dr
Angier, NC 27501