

SITE PLAN
 LOT 54
 PHASE ONE SECTION THREE
 "KENLAN FARMS"

FOR
A&G RESIDENTIAL
 STEWARTS CREEK TOWNSHIP

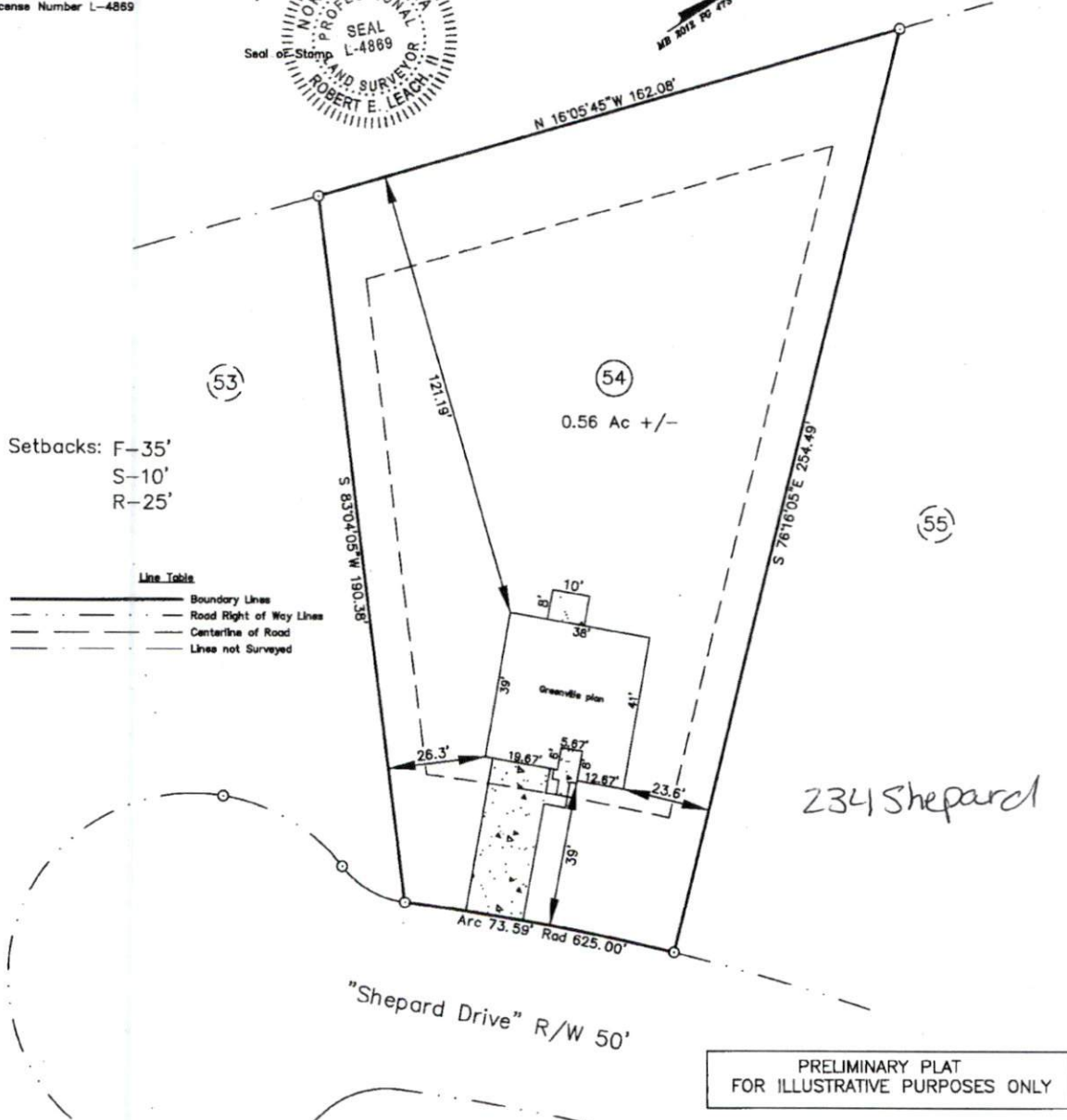

HARNETT COUNTY
 DATE 10/09/2020
 SURVEYED BY :
 DRAWING NO. 2020122_54

NORTH CAROLINA
 SCALE 1" = 30 FEET
 ROBERT E. LEACH, II

NORTH CAROLINA
 ROBESON COUNTY

I, Robert E. Leach, II, certify that this plot was drawn under my supervision from an actual survey made under my supervision, that the ratio of precision as calculated by latitude and departures is 1/10,000, that the boundaries not surveyed are shown as broken lines plotted from information found in Map Book 2012, Page 473;
 I further certify that this survey is of an existing parcel or parcels of land. Witness my original signature, license number and seal, this the 9th day of October, 2020.

[Signature]
 Robert E. Leach, II, Professional Land Surveyor
 License Number L-4869

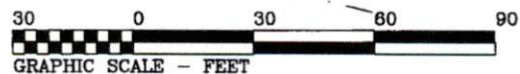


Setbacks: F-35'
 S-10'
 R-25'

Line Table

—————	Boundary Lines
—————	Road Right of Way Lines
—————	Centerline of Road
—————	Lines not Surveyed

PRELIMINARY PLAT
 FOR ILLUSTRATIVE PURPOSES ONLY



HASTY LAND SURVEYING, PLLC
 102 SHANNON ROAD
 RED SPRINGS, NC 28377
 (910) 843-4510
 FIRM LIC# P-1406

234 Shepard