


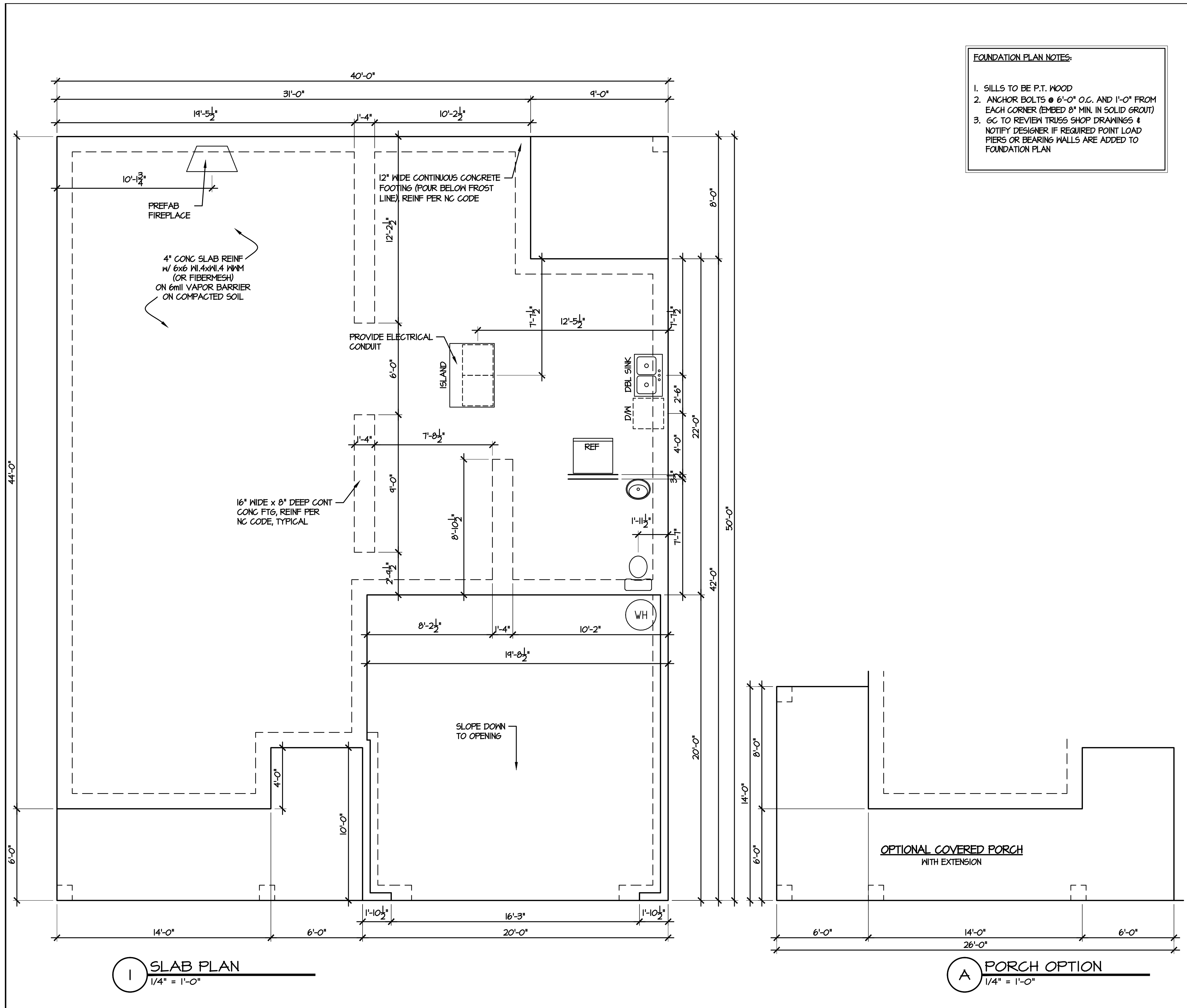


T:\CavLand\CL 3067\CL 3067 GR 3-23-20.dwg, 3/23/2020 9:57:50 AM



TODD TUCKER 34 - 156

**FORTIFIED-WISE™ PROFESSIONAL**

Caviness Land

**SLAB PLAN**

SHEET TITLE:

SCALE: 1/4" = 1'-0"

DATE: DECEMBER 2013

PLAN NO: CL 3067

3/23/2020

SHEET NO: 3