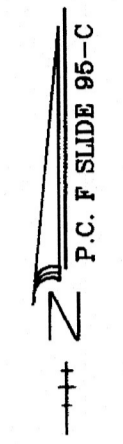


- LEGEND**
- ECM - EXISTING CONCRETE MONUMENT
 - EIP - EXISTING IRON PIPE
 - EIS - EXISTING IRON STAKE
 - ERS - EXISTING RAILROAD SPIKE
 - EPK - EXISTING PK NAIL
 - EN - EXISTING NAIL
 - IPS - IRON PIPE SET
 - ISS - IRON STAKE SET
 - RSS - RAILROAD SPIKE SET
 - NS - NAIL SET
 - R/W - RIGHT OF WAY
 - D.B. - DEED BOOK
 - B.M. - BOOK OF MAPS
 - CL - CENTERLINE
 - MBL - MINIMUM BUILDING LIMIT
 - SB - SETBACK



COURSE	BEARING	DISTANCE
L-1	N 61°29'55"W	28.27'
L-2	N 66°02'00"W	100.69'
L-3	N 67°16'22"W	100.83'
L-4	N 68°49'09"W	289.83'
L-5	N 68°58'36"W	64.98'
L-6	N 68°18'08"W	133.59'
L-7	N 68°02'40"W	51.01'
L-8	N 63°38'29"W	16.00'
L-9	N 63°38'29"W	13.99'
L-10	N 62°11'30"W	49.98'
L-11	N 58°51'02"W	49.98'
L-12	N 56°02'08"W	49.93'
L-13	N 54°07'18"W	50.05'
L-14	N 52°52'49"W	49.99'
L-15	N 52°26'20"W	45.00'
L-16	N 52°26'20"W	54.92'
L-17	N 52°31'36"W	192.27'
L-18	N 52°41'30"W	30.93'

NOTES
AREA BY COORDINATES

- REFERENCES**
- DEED BOOK 600 PG. 252
 - DEED BOOK 581 PG. 280
 - DEED BOOK 1048 PG. 867
 - DEED BOOK 971 PG. 20

THIS PLAT HAS BEEN RECORDED AND APPROVED BY THE HARNETT COUNTY HEALTH DEPARTMENT, DIVISION OF ENVIRONMENTAL HEALTH SECTION.
SIGNED: Thomas J. Boyd, R.S.
2-29-00

THESE PLANS HAVE BEEN REVIEWED AND APPROVED BY THE HARNETT COUNTY HEALTH DEPARTMENT ENVIRONMENTAL HEALTH SECTION.

SIGNED: _____
DATE: _____

I HEREBY CERTIFY THAT THIS RECORD PLAT COMPLIES WITH THE SUBDIVISION REGULATIONS OF HARNETT COUNTY, NC AND THAT THIS PLAT HAS BEEN APPROVED FOR RECORDING IN THE REGISTER OF DEEDS IN HARNETT COUNTY.

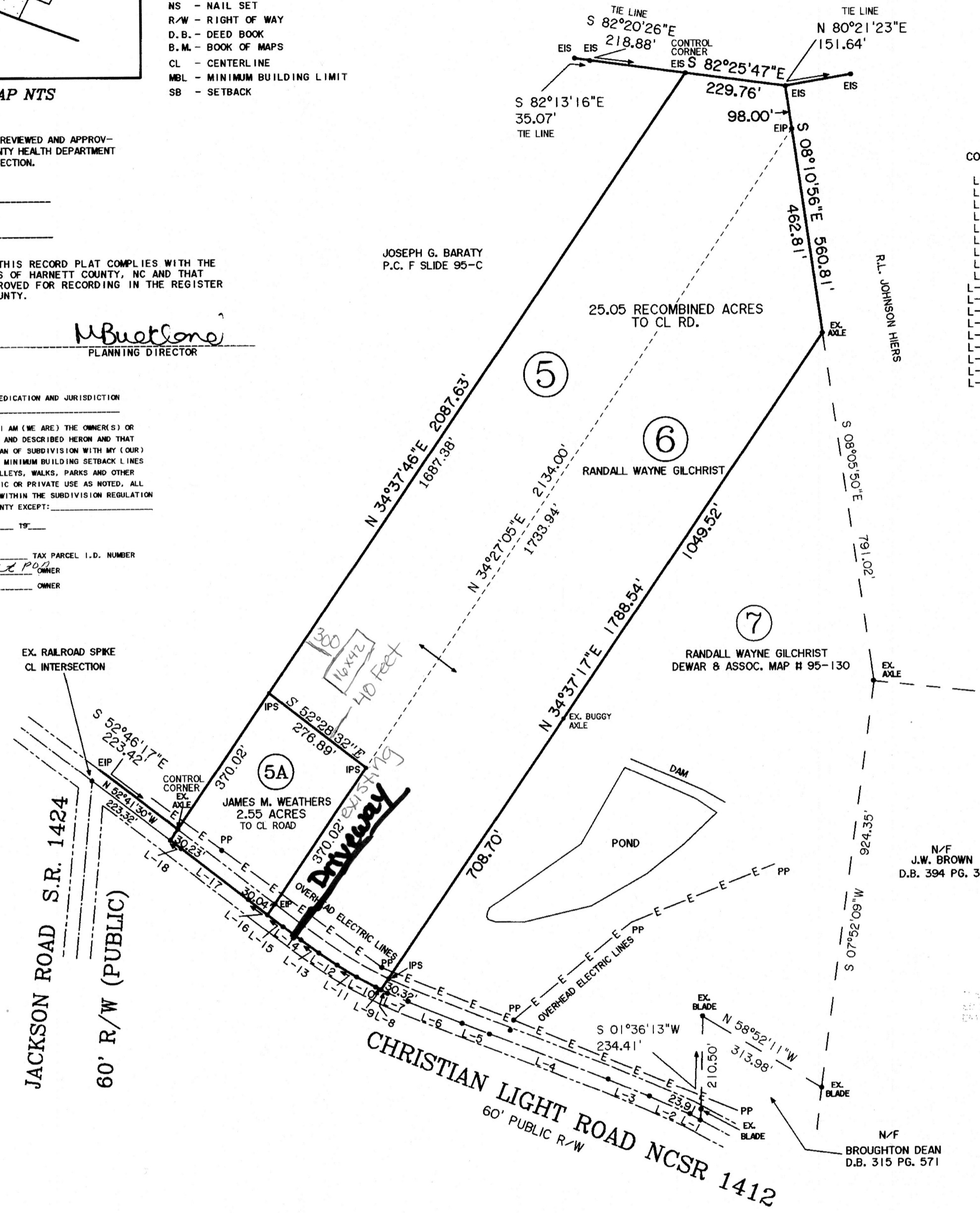
3-2-00 DATE
M. Bucklone PLANNING DIRECTOR

CERTIFICATE OF OWNERSHIP, DEDICATION AND JURISDICTION

I (WE) HEREBY CERTIFY THAT I AM (WE ARE) THE OWNER(S) OR AGENT OF THE PROPERTY SHOWN AND DESCRIBED HEREON AND THAT I (WE) HEREBY ADOPT THIS PLAN OF SUBDIVISION WITH MY (OUR) FREE CONSENT, ESTABLISH THE MINIMUM BUILDING SETBACK LINES AND DEDICATE ALL STREETS, ALLEYS, WALKS, PARKS AND OTHER SITES AND EASEMENTS TO PUBLIC OR PRIVATE USE AS NOTED, ALL OF THE LAND SHOWN HEREON IS WITHIN THE SUBDIVISION REGULATION JURISDICTION OF HARNETT COUNTY EXCEPT:

2-25-00 (DATE)

TAX PARCEL I.D. NUMBER
Catherine B. Dehart, P.O. OWNER



REVIEW OFFICER'S CERTIFICATE
STATE OF NORTH CAROLINA
COUNTY OF Harnett
I, Thomas J. Boyd, REVIEW OFFICER OF Harnett COUNTY, CERTIFY THAT THE MAP OR PLAT TO WHICH THIS CERTIFICATION IS AFFIXED MEETS ALL STATUTORY REQUIREMENTS FOR RECORDING.

REVIEW OFFICER
Thomas J. Boyd
DATE
3-7-2000

I, BENTON W. DEWAR, PROFESSIONAL LAND SURVEYOR NO. 3040, CERTIFY: THAT THIS PLAT IS OF A SURVEY THAT CREATES A RECOMBINATION SURVEY OF AN EXISTING PARCEL OF LAND, THAT IS REGULATED BY COUNTY OR MUNICIPALITY ORDINANCE THAT REGULATES PARCELS OF LAND.

Benton W. Dewar
BENTON W. DEWAR NCPLS - 3040

I, BENTON W. DEWAR CERTIFY THIS PLAT WAS DRAWN UNDER MY SUPERVISION FROM AN ACTUAL SURVEY MADE UNDER MY SUPERVISION; THAT THE RATIO OF PRECISION IS 1:10000; THAT THE BOUNDARIES NOT SURVEYED ARE SHOWN AS BROKEN LINES PLOTTED FROM INFORMATION FOUND IN BOOK SEE PAGE TITLE; THAT THIS PLAT WAS PREPARED IN ACCORDANCE WITH G.S. 47-30 AS AMENDED. WITNESS MY ORIGINAL SIGNATURE REGISTRATION NUMBER AND SEAL THIS 24 DAY OF FEB 2000


Benton W. Dewar BENTON W. DEWAR NCPLS - 3040

HARNETT COUNTY, N.C.
FILED DATE 3-7-2000 TIME 2:20pm
BOOK _____ PAGE/SLIDE Map# 2000-130
REGISTER OF DEEDS
KIMBERLY S. HARGROVE
BY: Trudi C. Smith DEPUTY



RECOMBINATION SURVEY FOR
RANDALL WAYNE GILCHRIST
MINOR SUBDIVISION FOR
JAMES M. WEATHERS

TRACTS 5 & 6 J.O. WEATHERS ESTATE
DEED BOOK 600 PG. 252
DEED BOOK 581 PAGE 280
BUCKHORN TOWNSHIP
HARNETT COUNTY - NORTH CAROLINA
PIN # 0633-90-2249 - ZONED R 20M
SCALE: 1" = 200' ----- FEBRUARY 21, 2000



BENTON DEWAR & ASSOCIATES
PROFESSIONAL LAND SURVEYORS
5920 HONEYCUTT ROAD
HOLLY SPRINGS, NC 27540
(919)-552-9813

Map# 2000-130